





NAME	Min Distance (m)
Aldbury	500.00
Astrope	5000.00
Berkhamsted	500.00
Bourne End	4000.00
Bovingdon	6500.00
Bulbourne	3500.00
Bulstrode	7500.00
Chipperfield	8500.00
Cow Roast	1000.00
Flamstead	8500.00
Flaunden	9500.00
Friars Wash	9500.00
Frithsden	1000.00
Great Gaddesden	2500.00
Hastoe	500.00
Hemel Hempstead	3500.00
Jockey End	5000.00
Kings Langley	9500.00
Little Gaddesden / Hudnall	1000.00
Long Marston	5500.00
Markyate	7500.00
Nettleden	1500.00
Piccotts End	4500.00
Potten End	1500.00
Puttenham	5500.00
Ringshall (part)	1000.00
Rucklers Lane	8000.00
Tring	500.00
Water End	3500.00
Wigginton	1500.00
Wilstone	3500.00

Note: Distances are approximate and are calculated in 500m bands

Legend

-  Dacorum Borough Boundary
-  Chilterns Beechwoods SAC
-  Indicative Route of Hemel Hempstead Northern Bypass
-  Indicative Development Sites/
Growth at Hemel Hempstead Sites

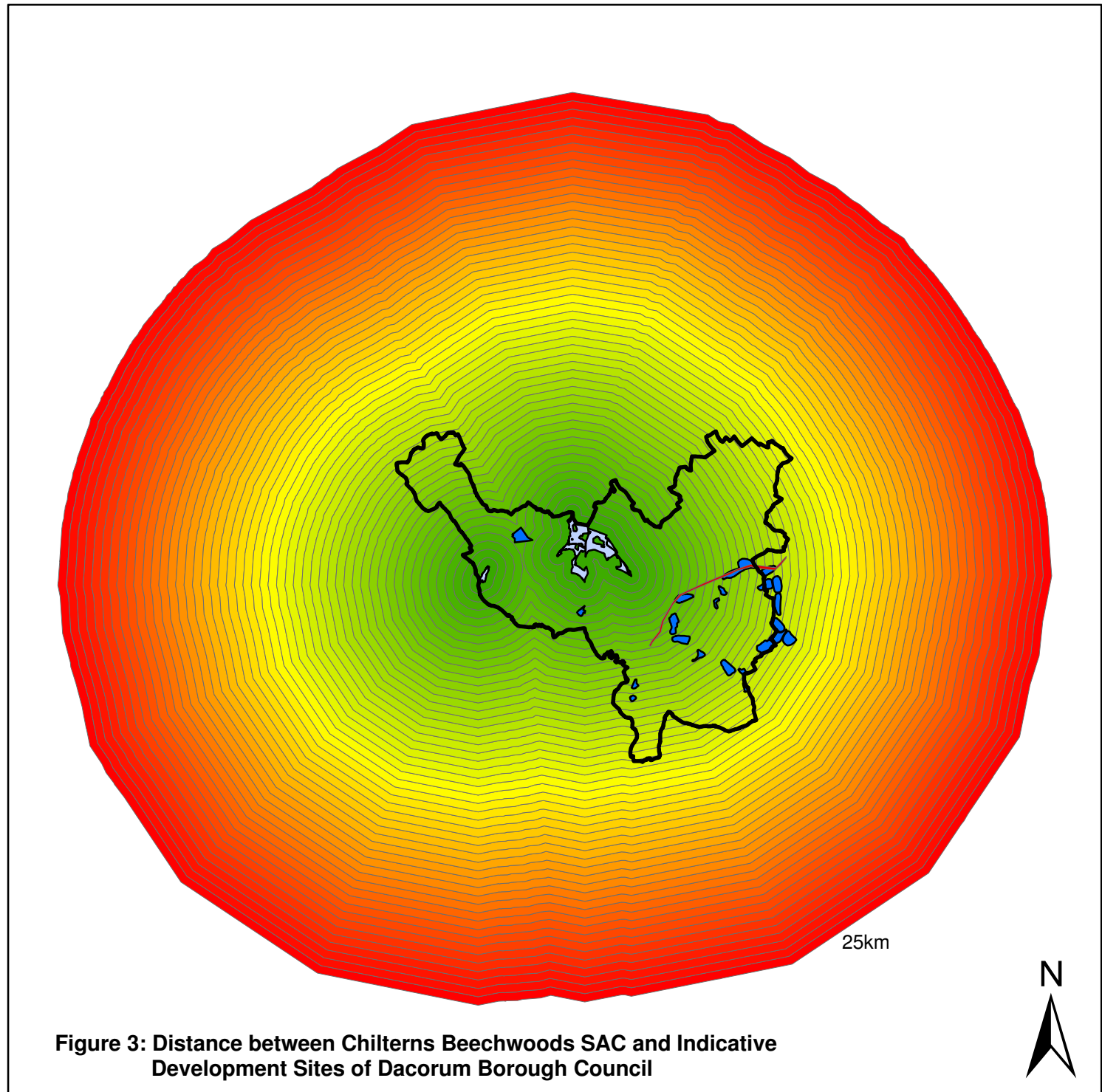


Figure 3: Distance between Chilterns Beechwoods SAC and Indicative Development Sites of Dacorum Borough Council