


SITE CONTEXT PHOTOGRAPH 1: VIEW FROM B488/B4635 ROUNDABOUT, LOOKING EAST TOWARDS THE SITE



SITE CONTEXT PHOTOGRAPH 2: VIEW FROM B4635 NEAR B488/B4635 ROUNDABOUT, LOOKING NORTH-WEST TOWARDS THE SITE

LAND WEST OF TRING

SITE CONTEXT  
PHOTOGRAPHS 1 & 2

JUNE 2012


PROJECT NO. 21156

**BARTON  
WILLMORE**





**SITE CONTEXT PHOTOGRAPH 3: VIEW FROM PUBLIC RIGHT OF WAY TT 071, AT ITS JUNCTION WITH B4635, LOOKING NORTH-EAST TOWARDS THE SITE**



**SITE CONTEXT PHOTOGRAPH 4: VIEW FROM BRIDGE OVER A41, LOOKING NORTH-WEST**

**LAND WEST OF TRING**


**SITE CONTEXT  
PHOTOGRAPHS 3 & 4**

**JUNE 2012**

**PROJECT NO. 21156**

**BARTON  
WILLMORE**





SITE CONTEXT PHOTOGRAPH 5: VIEW FROM PUBLIC RIGHT OF WAY TT 048A, LOOKING SOUTH-WEST ACROSS THE SITE



SITE CONTEXT PHOTOGRAPH 6: VIEW FROM PUBLIC RIGHT OF WAY TT 071, LOOKING WEST ACROSS THE SITE

LAND WEST OF TRING


SITE CONTEXT  
PHOTOGRAPHS 5 & 6

JUNE 2012

PROJECT NO. 21156

**BARTON  
WILLMORE**





SITE CONTEXT PHOTOGRAPH 7: VIEW FROM B488, LOOKING EAST



SITE CONTEXT PHOTOGRAPH 8: VIEW FROM B488, LOOKING SOUTH-WEST

LAND WEST OF TRING


SITE CONTEXT  
PHOTOGRAPHS 7 & 8

JUNE 2012

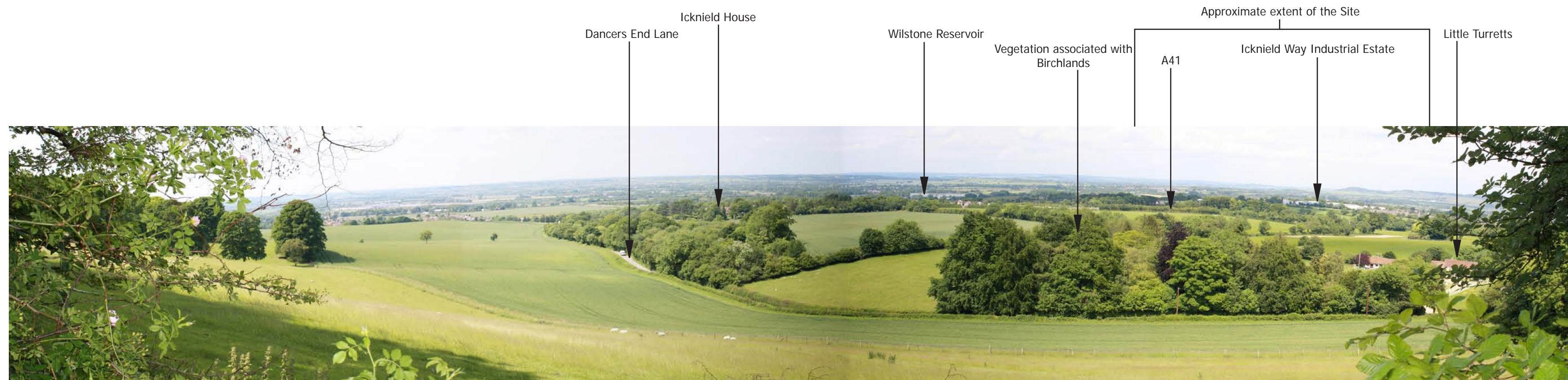
PROJECT NO. 21156

**BARTON  
WILLMORE**





**SITE CONTEXT PHOTOGRAPH 9: VIEW FROM PUBLIC RIGHT OF WAY DEB/17/1, LOOKING SOUTH**



**SITE CONTEXT PHOTOGRAPH 10: VIEW FROM BUCKLAND HOO AT CHILTERN SCARP ON PUBLIC RIGHT OF WAY BLD/17/1, LOOKING NORTH-EAST**

**LAND WEST OF TRING**


**SITE CONTEXT  
PHOTOGRAPHS 9 & 10**

**JUNE 2012**


**PROJECT NO. 21156**

**BARTON  
WILLMORE**





SITE CONTEXT PHOTOGRAPH 11: VIEW FROM BOTTOM ROAD, LOOKING NORTH



SITE CONTEXT PHOTOGRAPH 12: VIEW FROM DEACON'S HILL WOOD, LOOKING NORTH

LAND WEST OF TRING

SITE CONTEXT  
PHOTOGRAPHS 11 & 12

JUNE 2012

PROJECT NO. 21156

**BARTON  
WILLMORE**





**SITE CONTEXT PHOTOGRAPH 13: VIEW FROM PUBLIC RIGHT OF WAY TT 026, LOOKING NORTH-WEST**



**SITE CONTEXT PHOTOGRAPH 14: VIEW FROM PUBLIC RIGHT OF WAY TT 018/THE RIDGEWAY, LOOKING NORTH-WEST**

**LAND WEST OF TRING**

**SITE CONTEXT  
PHOTOGRAPHS 13 & 14**

**JUNE 2012**

**PROJECT NO. 21156**

**BARTON  
WILLMORE**





SITE CONTEXT PHOTOGRAPH 15: VIEW FROM PUBLIC RIGHT OF WAY TT 066, LOOKING NORTH



SITE CONTEXT PHOTOGRAPH 16: VIEW FROM PUBLIC RIGHT OF WAY BLD/19/2, AT SPENCERSGREEN, LOOKING NORTH

LAND WEST OF TRING

SITE CONTEXT  
PHOTOGRAPHS 15 & 16

JUNE 2012


PROJECT NO. 21156

**BARTON  
WILLMORE**





SITE CONTEXT PHOTOGRAPH 17: VIEW FROM ASTON HILL, LOOKING NORTH-EAST



SITE CONTEXT PHOTOGRAPH 18: VIEW FROM PUBLIC RIGHT OF WAY ACL/12/1, LOOKING EAST

LAND WEST OF TRING

SITE CONTEXT  
PHOTOGRAPHS 17 & 18

JUNE 2012

PROJECT NO. 21156

**BARTON  
WILLMORE**





SITE CONTEXT PHOTOGRAPH 19: VIEW FROM FOOTPATH LEADING GRAND UNION CANAL(WENDOVER ARM) TOWING PATH, LOOKING EAST



SITE CONTEXT PHOTOGRAPH 20: VIEW FROM GRAND UNION CANAL(WENDOVER ARM)/TOWING PATH, LOOKING EAST

LAND WEST OF TRING

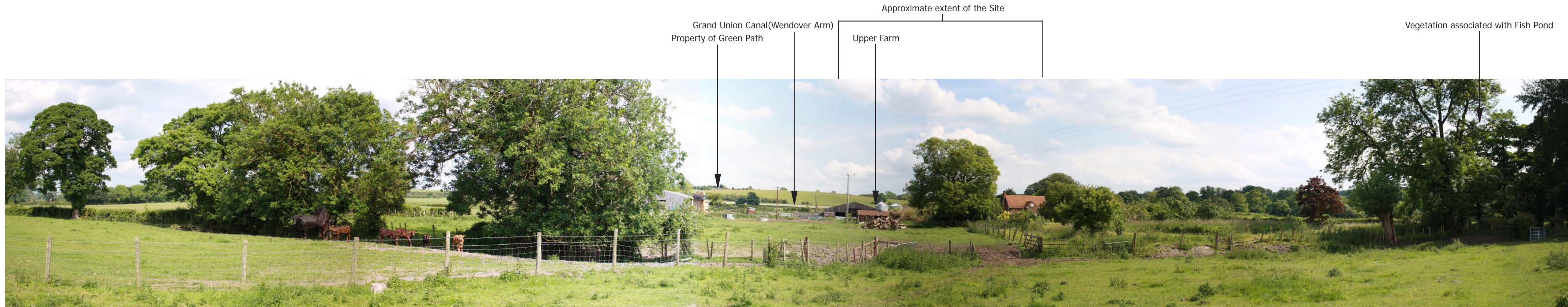
SITE CONTEXT  
PHOTOGRAPHS 19 & 20

JUNE 2012


PROJECT NO. 21156

**BARTON  
WILLMORE**





SITE CONTEXT PHOTOGRAPH 21: VIEW FROM PUBLIC RIGHT OF WAY DBE/5/3 AT DRAYTON BEAUCHAMP, LOOKING SOUTH-EAST



SITE CONTEXT PHOTOGRAPH 22: VIEW FROM PUBLIC RIGHT OF WAY TR 045 ALONG WILSTONE RESERVOIR WITHIN THE SOUTHERN VALE, LOOKING SOUTH

LAND WEST OF TRING

SITE CONTEXT  
PHOTOGRAPHS 21 & 22

JUNE 2012

PROJECT NO. 21156

**BARTON  
WILLMORE**