

APPENDIX D
SITE PHOTOGRAPHS



Photo 1 View of the Main School Building



Photo 2 View of the Electricity Sub-Station



Photo 3 View of the Grassland and Coppice on the Southern Part of the Site



Photo 4 View of Woodland on the Northern Corner of the Site

APPENDIX E
ENVIRONMENTAL DATA SEARCH

Envirocheck[®] Report:

Datasheet

Order Details:

Order Number:

24409966_1_1

Customer Reference:

S02627

National Grid Reference:

497510, 207890

Slice:

A

Site Area (Ha):

15.22

Search Buffer (m):

1000

Site Details:

Caretakers House, Egerton Rothesay School
Durrants Lane, Berkhamstead
BERKHAMSTED
Hertfordshire
HP4 3UJ

Client Details:

Mr R Berry
White Young Green
Sunley House
4 Bedford Park
Croydon
Surrey
CR0 2AP

Report Section	Page Number
Summary	-
Agency & Hydrological	1
Waste	12
Hazardous Substances	-
Geological	17
Industrial Land Use	19
Sensitive Land Use	26
Data Currency	27
Data Suppliers	31
Useful Contacts	32

Introduction

The Environment Act 1995 has made site sensitivity a key issue, as the legislation pays as much attention to the pathways by which contamination could spread, and to the vulnerable targets of contamination, as it does the potential sources of contamination. For this reason, Landmark's Site Sensitivity maps and Datasheet(s) place great emphasis on statutory data provided by the Environment Agency and the Scottish Environment Protection Agency; it also incorporates data from Natural England (and the Scottish and Welsh equivalents) and Local Authorities; and highlights hydrogeological features required by environmental and geotechnical consultants. It does not include any information concerning past uses of land. The datasheet is produced by querying the Landmark database to a distance defined by the client from a site boundary provided by the client.

In the attached datasheet the National Grid References (NGRs) are rounded to the nearest 10m in accordance with Landmark's agreements with a number of Data Suppliers.

Copyright Notice

© Landmark Information Group Limited 2008. The Copyright on the information and data and its format as contained in this Envirocheck® Report ("Report") is the property of Landmark Information Group Limited ("Landmark") and several other Data Providers, including (but not limited to) Ordnance Survey, British Geological Survey, the Environment Agency and Natural England, and must not be reproduced in whole or in part by photocopying or any other method. The Report is supplied under Landmark's Terms and Conditions accepted by the Customer. A copy of Landmark's Terms and Conditions can be found with the Index Map for this report. Additional copies of the Report may be obtained from Landmark, subject to Landmark's charges in force from time to time. The Copyright, design rights and any other intellectual rights shall remain the exclusive property of Landmark and /or other Data providers, whose Copyright material has been included in this Report.

Natural England Copyright Notice

Site of Special Scientific Interest, National Nature Reserve, Ramsar, Special Protection Area, Special Conservation Area, Marine Nature Reserve data (derived from Ordnance Survey 1:10000 raster) is provided by, and used with the permission of, Natural England who retain the copyright and Intellectual Property Rights for the data.

Ove Arup Copyright Notice

The Data provided in this report was obtained on Licence from Ove Arup & Partners Limited (for further information, contact mining.review@arup.com). No reproduction or further use of such Data is to be made without the prior written consent of Ove Arup & Partners Limited. The information and data supplied in the product are derived from publicly available records and other third party sources and neither Ove Arup & Partners nor Landmark warrant the accuracy or completeness of such information or data.

Peter Brett Associates Copyright Notice

The cavity data presented has been extracted from the PBA enhanced version of the original DEFRA national cavity databases. PBA/DEFRA retain the copyright & intellectual property rights in the data. Whilst all reasonable efforts are made to check that the information contained in the cavity databases is accurate we do not warrant that the data is complete or error free. The information is based upon our own researches and those collated from a number of external sources and is continually being augmented and updated by PBA. In no event shall PBA/DEFRA or Landmark be liable for any loss or damage including, without limitation, indirect or consequential loss or damage arising from the use of this data.

Radon Potential dataset Copyright Notice

Information supplied from a joint dataset compiled by The British Geological Survey and the Health Protection Agency.

Report Version v31.0

Data Type	Page Number	On Site	0 to 250m	251 to 500m	501 to 1000m (*up to 2000m)
Agency & Hydrological					
Contaminated Land Register Entries and Notices					
Discharge Consents	pg 1		1		15
Enforcement and Prohibition Notices					
Integrated Pollution Controls					
Integrated Pollution Prevention And Control					
Local Authority Integrated Pollution Prevention And Control					
Local Authority Pollution Prevention and Controls	pg 4				1
Local Authority Pollution Prevention and Control Enforcements					
Nearest Surface Water Feature	pg 5		Yes		
Pollution Incidents to Controlled Waters	pg 5			6	19
Prosecutions Relating to Authorised Processes					
Prosecutions Relating to Controlled Waters					
Registered Radioactive Substances					
River Quality	pg 9			1	1
River Quality Biology Sampling Points	pg 9				1
River Quality Chemistry Sampling Points					
Substantiated Pollution Incident Register					
Water Abstractions	pg 10				2 (*1)
Water Industry Act Referrals					
Groundwater Vulnerability	pg 10	Yes	n/a	n/a	n/a
Source Protection Zones	pg 11	2			1
Extreme Flooding from Rivers or Sea without Defences				n/a	n/a
Flooding from Rivers or Sea without Defences				n/a	n/a
Areas Benefiting from Flood Defences				n/a	n/a
Flood Water Storage Areas				n/a	n/a
Flood Defences				n/a	n/a
Waste					
BGS Recorded Landfill Sites					
Historical Landfill Sites	pg 12		1	1	2
Integrated Pollution Control Registered Waste Sites					
Licensed Waste Management Facilities (Landfill Boundaries)					
Licensed Waste Management Facilities (Locations)	pg 13			1	
Local Authority Recorded Landfill Sites	pg 13		1		5
Registered Landfill Sites	pg 14	1		1	1
Registered Waste Transfer Sites	pg 16				1
Registered Waste Treatment or Disposal Sites					

Data Type	Page Number	On Site	0 to 250m	251 to 500m	501 to 1000m (*up to 2000m)
Hazardous Substances					
Control of Major Accident Hazards Sites (COMAH)					
Explosive Sites					
Notification of Installations Handling Hazardous Substances (NIHHS)					
Planning Hazardous Substance Consents					
Planning Hazardous Substance Enforcements					
Geological					
BGS Recorded Mineral Sites	pg 17			1	
BGS 1:625,000 Solid Geology	pg 17	Yes	n/a	n/a	n/a
Brine Compensation Areas			n/a	n/a	n/a
Coal Mining Affected Areas			n/a	n/a	n/a
Mining Instability			n/a	n/a	n/a
Natural and Mining Cavities	pg 17				2
Potential for Collapsible Ground Stability Hazards				n/a	n/a
Potential for Compressible Ground Stability Hazards				n/a	n/a
Potential for Ground Dissolution Stability Hazards	pg 17	Yes	Yes	n/a	n/a
Potential for Landslide Ground Stability Hazards		Yes	Yes	n/a	n/a
Potential for Running Sand Ground Stability Hazards				n/a	n/a
Potential for Shrinking or Swelling Clay Ground Stability Hazards	pg 18	Yes		n/a	n/a
Radon Potential - Radon Affected Areas	pg 18	Yes	n/a	n/a	n/a
Radon Potential - Radon Protection Measures			n/a	n/a	n/a
Shallow Mining Hazards		Yes		n/a	n/a
Industrial Land Use					
Contemporary Trade Directory Entries	pg 19		4	9	57
Fuel Station Entries	pg 25				1

Data Type	Page Number	On Site	0 to 250m	251 to 500m	501 to 1000m (*up to 2000m)
Sensitive Land Use					
Areas of Adopted Green Belt	pg 26	1			1
Areas of Unadopted Green Belt					
Areas of Outstanding Natural Beauty	pg 26				1
Environmentally Sensitive Areas					
Forest Parks					
Local Nature Reserves					
Marine Nature Reserves					
National Nature Reserves					
National Parks					
Nitrate Sensitive Areas					
Nitrate Vulnerable Zones	pg 26	1			
Ramsar Sites					
Sites of Special Scientific Interest					
Special Areas of Conservation					
Special Protection Areas					

Map ID	Details	Quadrant Reference (Compass Direction)	Estimated Distance From Site	Contact	NGR
1	<p>Discharge Consents</p> <p>Operator: Thames Water Utilities Ltd Property Type: Sewerage Network - Pumping Station - Water Company Location: Coppins Close Authority: Environment Agency, Thames Region Catchment Area: Not Supplied Reference: Temp.0747 Permit Version: 1 Effective Date: 2nd November 1989 Issued Date: 2nd November 1989 Revocation Date: 7th January 2003 Discharge Type: Sewage Discharges - Pumping Station - Water Company Discharge: Freshwater Stream/River Environment: Receiving Water: Bulbourne Status: Temporary Consents (Water Act 1989, Section 113) Positional Accuracy: Located by supplier to within 100m</p>	A7NW (SE)	27	1	497600 207700
2	<p>Discharge Consents</p> <p>Operator: Mr And Mrs N Wood Property Type: Domestic Property (Single) Location: The Evergreens, Shooters Way, Berkhamstead, Hertfordshire Authority: Environment Agency, Thames Region Catchment Area: Not Given Reference: CTWC.2799 Permit Version: 1 Effective Date: 14th September 1988 Issued Date: 14th September 1988 Revocation Date: Not Supplied Discharge Type: Sewage Discharges - Final/Treated Effluent - Not Water Company Discharge: Into Land Environment: Receiving Water: Upper Chalk Status: Transferred from COPA 1974 Positional Accuracy: Located by supplier to within 100m</p>	A9SE (W)	507	1	496790 208090
3	<p>Discharge Consents</p> <p>Operator: Thames Water Utilities Ltd Property Type: Sewerage Network - Pumping Station - Water Company Location: Oakwood Authority: Environment Agency, Thames Region Catchment Area: Not Supplied Reference: Temp.1625 Permit Version: 1 Effective Date: 2nd November 1989 Issued Date: 2nd November 1989 Revocation Date: 7th January 2003 Discharge Type: Sewage Discharges - Pumping Station - Water Company Discharge: Freshwater Stream/River Environment: Receiving Water: Bulbourne Status: Temporary Consents (Water Act 1989, Section 113) Positional Accuracy: Located by supplier to within 100m</p>	A3NE (SE)	643	1	497900 207100
4	<p>Discharge Consents</p> <p>Operator: Mr. P. Dowd Property Type: Domestic Property (Single) Location: The Larches, Shootersway, Berkhamsted, Herts, Hp4 3tx Authority: Environment Agency, Thames Region Catchment Area: Not Given Reference: CNTW.1176 Permit Version: 1 Effective Date: 22nd July 1991 Issued Date: 22nd July 1991 Revocation Date: Not Supplied Discharge Type: Sewage Discharges - Final/Treated Effluent - Not Water Company Discharge: Into Land Environment: Receiving Water: Chalk Status: Transferred from Water Act 1989 Positional Accuracy: Located by supplier to within 100m</p>	A9SE (W)	644	1	496700 208200

Map ID	Details	Quadrant Reference (Compass Direction)	Estimated Distance From Site	Contact	NGR
4	<p>Discharge Consents</p> <p>Operator: Mr. A. Jones Property Type: Domestic Property (Single) Location: The Larches, Shootersway, Berkhamsted, Herts, Hp4 3tx Authority: Environment Agency, Thames Region Catchment Area: Not Given Reference: CNTM.0410 Permit Version: 1 Effective Date: 21st July 1992 Issued Date: 21st July 1992 Revocation Date: Not Supplied Discharge Type: Sewage Discharges - Final/Treated Effluent - Not Water Company Discharge Into Land Environment: Receiving Water: Chalk Status: New Consent, by Application (Water Resources Act 1991, Section 88) Positional Accuracy: Located by supplier to within 10m</p>	A9SE (W)	652	1	496690 208200
4	<p>Discharge Consents</p> <p>Operator: C H Starr Property Type: Domestic Property (Single) Location: The Larches, Shootersway, Berkhamsted, Herts, Hp4 3tx Authority: Environment Agency, Thames Region Catchment Area: Not Supplied Reference: Ctcu.1345 Permit Version: 1 Effective Date: 29th March 1983 Issued Date: 29th March 1983 Revocation Date: 21st July 1992 Discharge Type: Sewage Discharges - Final/Treated Effluent - Not Water Company Discharge Into Land Environment: Receiving Water: Clay With Flints Strata Status: Authorisation revokedRevoked Positional Accuracy: Located by supplier to within 10m</p>	A9SE (W)	655	1	496700 208220
5	<p>Discharge Consents</p> <p>Operator: Mr. D.J. Swarbrick Property Type: Domestic Property (Single) Location: The Larches, Shootersway, Berkhamsted, Herts, Hp4 3tx Authority: Environment Agency, Thames Region Catchment Area: Not Given Reference: CTCU.1060 Permit Version: 1 Effective Date: 29th June 1985 Issued Date: 29th June 1985 Revocation Date: Not Supplied Discharge Type: Sewage Discharges - Final/Treated Effluent - Not Water Company Discharge Into Land Environment: Receiving Water: Clay With Flint Strata Status: Transferred from Water Resources Act 1963 Positional Accuracy: Located by supplier to within 100m</p>	A9SE (W)	720	1	496605 208195
5	<p>Discharge Consents</p> <p>Operator: Mr. P. Dowd Property Type: Domestic Property (Single) Location: The Larches, Shootersway, Berkhamsted, Herts, Hp4 3tx Authority: Environment Agency, Thames Region Catchment Area: Not Given Reference: CTCU.1118 Permit Version: 1 Effective Date: 17th December 1981 Issued Date: 17th December 1981 Revocation Date: Not Supplied Discharge Type: Sewage Discharges - Final/Treated Effluent - Not Water Company Discharge Into Land Environment: Receiving Water: Clay With Flint Strata Status: Transferred from Water Resources Act 1963 Positional Accuracy: Located by supplier to within 100m</p>	A9SE (W)	724	1	496600 208195

Map ID	Details	Quadrant Reference (Compass Direction)	Estimated Distance From Site	Contact	NGR
5	<p>Discharge Consents</p> <p>Operator: Mrs. C.J. Rance Property Type: Domestic Property (Single) Location: The Larches, Shootersway, Berkhamsted, Herts, Hp4 3tx Authority: Environment Agency, Thames Region Catchment Area: Not Given Reference: CTCU.1122 Permit Version: 1 Effective Date: 17th December 1981 Issued Date: 17th December 1981 Revocation Date: Not Supplied Discharge Type: Sewage Discharges - Final/Treated Effluent - Not Water Company Discharge Into Land Environment: Receiving Water: Gravel Strata Status: Transferred from Water Resources Act 1963 Positional Accuracy: Located by supplier to within 100m</p>	A9SE (W)	727	1	496600 208200
6	<p>Discharge Consents</p> <p>Operator: East And Son Ltd Property Type: Undefined Or Other Location: Gossoms Lodge, High Street, Berkhamsted, Hertfordshire Authority: Environment Agency, Thames Region Catchment Area: Not Supplied Reference: Cntw.0239 Permit Version: 1 Effective Date: 16th January 1990 Issued Date: 16th January 1990 Revocation Date: 6th September 1995 Discharge Type: Discharge Of Other Matter-Surface Water Discharge Freshwater Stream/River Environment: Receiving Water: River Bulbourne Status: Authorisation revokedRevoked Positional Accuracy: Located by supplier to within 10m</p>	A12NW (NE)	733	1	498400 208340
7	<p>Discharge Consents</p> <p>Operator: Hospice Of St Francis Property Type: Hospitals Location: Hospice Of St Francis Shootersway Berkhamstead Hertfordshire Hp4 3ul Hp4 3ul Authority: Environment Agency, Thames Region Catchment Area: Colne Reference: Canm.0993 Permit Version: 1 Effective Date: 2nd September 2005 Issued Date: 8th March 2006 Revocation Date: Not Supplied Discharge Type: Sewage Discharges - Final/Treated Effluent - Not Water Company Discharge Into Land Environment: Receiving Water: To Ground Via Sub Irrigation S Status: New Consent (Water Resources Act 1991, Section 88 & Schedule 10 as amended by Environment Act 1995) Positional Accuracy: Located by supplier to within 10m</p>	A9NE (NW)	834	1	496742 208528
8	<p>Discharge Consents</p> <p>Operator: Mr. D.J. & Mrs. L.G. Conley Property Type: Domestic Property (Single) Location: Leyman House, New Road, Northchurch, Hertfordshire Authority: Environment Agency, Thames Region Catchment Area: Not Given Reference: CTWC.2863 Permit Version: 1 Effective Date: 10th November 1988 Issued Date: 10th November 1988 Revocation Date: Not Supplied Discharge Type: Sewage Discharges - Final/Treated Effluent - Not Water Company Discharge Land/Soakaway Environment: Receiving Water: Middle Chalk Status: Transferred from COPA 1974 Positional Accuracy: Located by supplier to within 100m</p>	A15NW (N)	891	1	497630 209100

Map ID	Details	Quadrant Reference (Compass Direction)	Estimated Distance From Site	Contact	NGR
9	<p>Discharge Consents</p> <p>Operator: Erostin Homes (Southern) Ltd Property Type: Domestic Property (Multiple) Location: Housing Development, Off Stag Lane, Berkhamstead, Hertfordshire Authority: Environment Agency, Thames Region Catchment Area: Not Supplied Reference: Ctwc.2987 Permit Version: 1 Effective Date: 13th December 1988 Issued Date: 13th December 1988 Revocation Date: 18th June 1992 Discharge Type: Discharge Of Other Matter-Surface Water Discharge: Freshwater Stream/River Environment: Receiving Water: River Bulbourne Status: Authorisation revoked Positional Accuracy: Located by supplier to within 100m</p>	A12NE (E)	924	1	498600 208300
10	<p>Discharge Consents</p> <p>Operator: Mr. D. Brightman Property Type: Domestic Property (Single) Location: Hanburys, Shooters Way, Berkhamsted, Hertfordshire Authority: Environment Agency, Thames Region Catchment Area: Not Given Reference: CNTM.1325 Permit Version: 1 Effective Date: 4th March 1994 Issued Date: 4th March 1994 Revocation Date: Not Supplied Discharge Type: Sewage Discharges - Final/Treated Effluent - Not Water Company Discharge: Into Land Environment: Receiving Water: Chalk Status: New Consent, by Application (Water Resources Act 1991, Section 88) Positional Accuracy: Located by supplier to within 100m</p>	A4NW (SE)	925	1	498200 206990
10	<p>Discharge Consents</p> <p>Operator: Mr. C.D. Ball Property Type: Domestic Property (Single) Location: The Old Orchard, Shootersway, Berkhamstead, Herts Authority: Environment Agency, Thames Region Catchment Area: Not Given Reference: CTWC.1788 Permit Version: 1 Effective Date: 31st July 1987 Issued Date: 31st July 1987 Revocation Date: Not Supplied Discharge Type: Sewage Discharges - Final/Treated Effluent - Not Water Company Discharge: Into Land Environment: Receiving Water: Upper Chalk Status: Transferred from COPA 1974 Positional Accuracy: Located by supplier to within 100m</p>	A4NW (SE)	954	1	498230 206980
11	<p>Discharge Consents</p> <p>Operator: Mr. R.J. Smith Property Type: Domestic Property (Single) Location: Hillside, New Road, Northchurch, Herts Authority: Environment Agency, Thames Region Catchment Area: Not Given Reference: CTWC.2622 Permit Version: 1 Effective Date: 13th July 1988 Issued Date: 13th July 1988 Revocation Date: Not Supplied Discharge Type: Sewage Discharges - Final/Treated Effluent - Not Water Company Discharge: Irrigation Area Environment: Receiving Water: Middle Chalk Status: Transferred from COPA 1974 Positional Accuracy: Located by supplier to within 100m</p>	A15NW (N)	983	1	497730 209190
12	<p>Local Authority Pollution Prevention and Controls</p> <p>Name: Cross Oak Service Station Location: Total Convenience Store 345 High Street, BIRKHAMSTED, Hertfordshire, HP4 1AL Authority: Dacorum Borough Council, Environmental Health Department Permit Reference: Not Given Dated: Not Supplied Process Type: Local Authority Air Pollution Control Description: PG1/14 Petrol filling station Status: Authorised Positional Accuracy: Manually positioned to the address or location</p>	A12SE (E)	852	2	498559 208114

Map ID	Details	Quadrant Reference (Compass Direction)	Estimated Distance From Site	Contact	NGR
	Nearest Surface Water Feature	A10SE (NW)	76	-	497301 208015
13	Pollution Incidents to Controlled Waters Property Type: Not Given Location: Brook Street, BERKHAMSTED Authority: Environment Agency, Thames Region Pollutant: Storm Sewage Note: Not Supplied Incident Date: 11th March 1997 Incident Reference: THN11997029215 Catchment Area: Not Given Receiving Water: Not Given Cause of Incident: Not Given Incident Severity: Category 3 - Minor Incident Positional Accuracy: Located by supplier to within 100m	A11SE (E)	281	1	498000 207995
13	Pollution Incidents to Controlled Waters Property Type: Not Given Location: Castle Street, BERKHAMSTED Authority: Environment Agency, Thames Region Pollutant: Oils - Unknown Note: Not Supplied Incident Date: 7th August 1996 Incident Reference: N1960424 Catchment Area: Not Given Receiving Water: Not Given Cause of Incident: Not Given Incident Severity: Category 3 - Minor Incident Positional Accuracy: Located by supplier to within 100m	A11SE (E)	283	1	498000 208000
13	Pollution Incidents to Controlled Waters Property Type: Not Given Location: Brook Lane, BERKHAMSTED Authority: Environment Agency, Thames Region Pollutant: Storm Sewage Note: Not Supplied Incident Date: 15th March 1997 Incident Reference: THN11997029217 Catchment Area: Not Given Receiving Water: Not Given Cause of Incident: Not Given Incident Severity: Category 3 - Minor Incident Positional Accuracy: Located by supplier to within 100m	A11SE (E)	286	1	498005 207995
13	Pollution Incidents to Controlled Waters Property Type: Not Given Location: Kite Fields, BERKHAMSTED Authority: Environment Agency, Thames Region Pollutant: Storm Sewage Note: Not Supplied Incident Date: 2nd April 1997 Incident Reference: THN11997029233 Catchment Area: Not Given Receiving Water: Not Given Cause of Incident: Not Given Incident Severity: Category 3 - Minor Incident Positional Accuracy: Located by supplier to within 100m	A11SE (E)	288	1	498005 208000
13	Pollution Incidents to Controlled Waters Property Type: Not Given Location: Brook Lane, BERKHAMSTED Authority: Environment Agency, Thames Region Pollutant: Storm Sewage Note: Not Supplied Incident Date: 22nd March 1997 Incident Reference: THN11997029221 Catchment Area: Not Given Receiving Water: Not Given Cause of Incident: Not Given Incident Severity: Category 3 - Minor Incident Positional Accuracy: Unknown	A11SE (E)	289	1	498005 208005

Map ID	Details	Quadrant Reference (Compass Direction)	Estimated Distance From Site	Contact	NGR
14	Pollution Incidents to Controlled Waters Property Type: Not Given Location: Northbridge Works Authority: Environment Agency, Thames Region Pollutant: Chemicals - Unknown Note: Confirmed As A Pollution Incident Incident Date: 11th April 1989 Incident Reference: N1890198 Catchment Area: Not Given Receiving Water: Not Given Cause of Incident: Not Given Incident Severity: Category 2 - Significant Incident Positional Accuracy: Located by supplier to within 100m	A15SW (N)	494	1	497600 208700
15	Pollution Incidents to Controlled Waters Property Type: Not Given Location: STONEBRIDGE Authority: Environment Agency, Thames Region Pollutant: Storm Sewage Note: Not Supplied Incident Date: 14th November 1997 Incident Reference: THNE1997030920 Catchment Area: Not Given Receiving Water: Not Given Cause of Incident: Not Given Incident Severity: Category 3 - Minor Incident Positional Accuracy: Located by supplier to within 100m	A15SW (N)	516	1	497500 208700
16	Pollution Incidents to Controlled Waters Property Type: Not Given Location: Midcot Way, BERKHAMSTED Authority: Environment Agency, Thames Region Pollutant: Storm Sewage Note: Not Supplied Incident Date: 20th January 1997 Incident Reference: THN11997030908 Catchment Area: Not Given Receiving Water: Not Given Cause of Incident: Not Given Incident Severity: Category 3 - Minor Incident Positional Accuracy: Located by supplier to within 100m	A15SW (N)	612	1	497500 208800
17	Pollution Incidents to Controlled Waters Property Type: Not Given Location: Riverside Garden, BERKHAMSTED Authority: Environment Agency, Thames Region Pollutant: Unknown Sewage Note: Not Supplied Incident Date: 30th September 1996 Incident Reference: N1960511 Catchment Area: Not Given Receiving Water: Not Given Cause of Incident: Not Given Incident Severity: Category 3 - Minor Incident Positional Accuracy: Located by supplier to within 100m	A12NW (NE)	626	1	498300 208295
17	Pollution Incidents to Controlled Waters Property Type: Not Given Location: BERKHAMSTED Authority: Environment Agency, Thames Region Pollutant: Oils - Unknown Note: Confirmed As A Pollution Incident Incident Date: 1st June 1995 Incident Reference: N1950284 Catchment Area: Not Given Receiving Water: Not Given Cause of Incident: Not Given Incident Severity: Category 3 - Minor Incident Positional Accuracy: Located by supplier to within 100m	A12NW (NE)	627	1	498300 208300
18	Pollution Incidents to Controlled Waters Property Type: Not Given Location: BERKHAMSTED Authority: Environment Agency, Thames Region Pollutant: Unknown Sewage Note: Confirmed As A Pollution Incident Incident Date: 1st July 1991 Incident Reference: N1910349 Catchment Area: Not Given Receiving Water: Not Given Cause of Incident: Not Given Incident Severity: Category 3 - Minor Incident Positional Accuracy: Located by supplier to within 100m	A12NW (NE)	651	1	498300 208400

Map ID	Details	Quadrant Reference (Compass Direction)	Estimated Distance From Site	Contact	NGR
19	Pollution Incidents to Controlled Waters Property Type: Not Given Location: St Johnswell Lane Authority: Environment Agency, Thames Region Pollutant: Miscellaneous - Unknown Note: Confirmed As A Pollution Incident Incident Date: 3rd May 1989 Incident Reference: N1890236 Catchment Area: Not Given Receiving Water: Not Given Cause of Incident: Not Given Incident Severity: Category 2 - Significant Incident Positional Accuracy: Located by supplier to within 100m	A12NW (NE)	768	1	498440 208320
20	Pollution Incidents to Controlled Waters Property Type: Not Given Location: BERKHAMSTED Authority: Environment Agency, Thames Region Pollutant: Oils - Unknown Note: Confirmed As A Pollution Incident Incident Date: 11th July 1995 Incident Reference: N1950361 Catchment Area: Not Given Receiving Water: Not Given Cause of Incident: Not Given Incident Severity: Category 3 - Minor Incident Positional Accuracy: Unknown	A12NE (E)	825	1	498500 208300
21	Pollution Incidents to Controlled Waters Property Type: Not Given Location: Locks 50-51, NORTHCHURCH Authority: Environment Agency, Thames Region Pollutant: Oils - Unknown Note: Not Supplied Incident Date: 6th May 1996 Incident Reference: N1960237 Catchment Area: Not Given Receiving Water: Not Given Cause of Incident: Not Given Incident Severity: Category 3 - Minor Incident Positional Accuracy: Unknown	A14NE (N)	832	1	497400 209000
22	Pollution Incidents to Controlled Waters Property Type: Not Given Location: BERKHAMSTED Authority: Environment Agency, Thames Region Pollutant: Storm Sewage Note: Not Supplied Incident Date: 9th September 1997 Incident Reference: THN11997029422 Catchment Area: Not Given Receiving Water: Not Given Cause of Incident: Not Given Incident Severity: Category 3 - Minor Incident Positional Accuracy: Located by supplier to within 100m	A12NE (NE)	843	1	498500 208400
23	Pollution Incidents to Controlled Waters Property Type: Not Given Location: NORTHCHURCH Authority: Environment Agency, Thames Region Pollutant: Unknown Sewage Note: Confirmed As A Pollution Incident Incident Date: 31st January 1995 Incident Reference: N1950042 Catchment Area: Not Given Receiving Water: Not Given Cause of Incident: Not Given Incident Severity: Category 3 - Minor Incident Positional Accuracy: Located by supplier to within 100m	A14NE (N)	868	1	497300 209000
24	Pollution Incidents to Controlled Waters Property Type: Not Given Location: Brook Lane, BERKHAMSTED Authority: Environment Agency, Thames Region Pollutant: Oils - Unknown Note: Confirmed As A Pollution Incident Incident Date: Not Supplied Incident Reference: N1900623 Catchment Area: Not Given Receiving Water: Not Given Cause of Incident: Not Given Incident Severity: Category 3 - Minor Incident Positional Accuracy: Unknown	A12NE (NE)	882	1	498550 208350

Map ID	Details	Quadrant Reference (Compass Direction)	Estimated Distance From Site	Contact	NGR
25	Pollution Incidents to Controlled Waters Property Type: Not Given Location: St Johns Well, BERKHAMSTED Authority: Environment Agency, Thames Region Pollutant: Oils - Unknown Note: Not Supplied Incident Date: 22nd February 1996 Incident Reference: N1960075 Catchment Area: Not Given Receiving Water: Not Given Cause of Incident: Not Given Incident Severity: Category 3 - Minor Incident Positional Accuracy: Located by supplier to within 100m	A12SE (E)	889	1	498600 208100
26	Pollution Incidents to Controlled Waters Property Type: Not Given Location: Kitefield, BERKHAMSTED Authority: Environment Agency, Thames Region Pollutant: Storm Sewage Note: Not Supplied Incident Date: 16th January 1997 Incident Reference: THN11997030899 Catchment Area: Not Given Receiving Water: Not Given Cause of Incident: Not Given Incident Severity: Category 3 - Minor Incident Positional Accuracy: Located by supplier to within 100m	A14NE (N)	907	1	497205 208995
26	Pollution Incidents to Controlled Waters Property Type: Not Given Location: Mandolins Estate, BERKHAMSTED Authority: Environment Agency, Thames Region Pollutant: Storm Sewage Note: Not Supplied Incident Date: 13th January 1997 Incident Reference: THN11997030888 Catchment Area: Not Given Receiving Water: Not Given Cause of Incident: Not Given Incident Severity: Category 3 - Minor Incident Positional Accuracy: Located by supplier to within 100m	A14NE (N)	910	1	497200 208995
26	Pollution Incidents to Controlled Waters Property Type: Not Given Location: NORTHCHURCH Authority: Environment Agency, Thames Region Pollutant: Miscellaneous - Unknown Note: Confirmed As A Pollution Incident Incident Date: 13th July 1994 Incident Reference: N1940266 Catchment Area: Not Given Receiving Water: Not Given Cause of Incident: Not Given Incident Severity: Category 3 - Minor Incident Positional Accuracy: Located by supplier to within 100m	A14NE (N)	914	1	497200 209000
27	Pollution Incidents to Controlled Waters Property Type: Not Given Location: BERKHAMSTED Authority: Environment Agency, Thames Region Pollutant: Oils - Unknown Note: Confirmed As A Pollution Incident Incident Date: 1st February 1994 Incident Reference: N1940040 Catchment Area: Not Given Receiving Water: Not Given Cause of Incident: Not Given Incident Severity: Category 3 - Minor Incident Positional Accuracy: Located by supplier to within 100m	A12SE (E)	914	1	498600 208195
27	Pollution Incidents to Controlled Waters Property Type: Not Given Location: BERKHAMSTED Authority: Environment Agency, Thames Region Pollutant: Chemicals - Unknown Note: Confirmed As A Pollution Incident Incident Date: 1st February 1994 Incident Reference: N1940039 Catchment Area: Not Given Receiving Water: Not Given Cause of Incident: Not Given Incident Severity: Category 3 - Minor Incident Positional Accuracy: Located by supplier to within 100m	A12SE (E)	915	1	498600 208200

Map ID	Details	Quadrant Reference (Compass Direction)	Estimated Distance From Site	Contact	NGR
27	<p>Pollution Incidents to Controlled Waters</p> <p>Property Type: Not Given Location: Park Street Authority: Environment Agency, Thames Region Pollutant: Chemicals - Unknown Note: Confirmed As A Pollution Incident Incident Date: 4th February 1994 Incident Reference: N1940053 Catchment Area: Not Given Receiving Water: Not Given Cause of Incident: Not Given Incident Severity: Category 3 - Minor Incident Positional Accuracy: Located by supplier to within 100m</p>	A12SE (E)	919	1	498605 208195
28	<p>Pollution Incidents to Controlled Waters</p> <p>Property Type: Not Given Location: Upstram New Road, NORTHCHURCH Authority: Environment Agency, Thames Region Pollutant: Unknown Sewage Note: Not Supplied Incident Date: 3rd October 1996 Incident Reference: N1960522 Catchment Area: Not Given Receiving Water: Not Given Cause of Incident: Not Given Incident Severity: Category 3 - Minor Incident Positional Accuracy: Located by supplier to within 100m</p>	A14NW (N)	968	1	497100 209000
	<p>River Quality</p> <p>Name: Bulbourne GQA Grade: River Quality C Reach: Northchurch - Guc (Pix Farm) Estimated Distance (km): 3.3 Flow Rate: Flow less than 0.31 cumecs Flow Type: River Year: 2000</p>	A11NW (NE)	291	1	497800 208466
	<p>River Quality</p> <p>Name: Guc (Above Berkhamsted) GQA Grade: River Quality D Reach: Summit - Bulbourne Estimated Distance (km): 7.6 Flow Rate: Flow greater than 80 cumecs Flow Type: Canal Year: 2000</p>	A15SE (NE)	506	1	497869 208671
29	<p>River Quality Biology Sampling Points</p> <p>Name: Bulbourne Reach: Northchurch - Guc (Pix Farm) Estimated Distance: 3.30 Positional Accuracy: Located by supplier to within 10m Year: 1990 GQA Grade: River Quality Biology GQA Grade D - Fair Year: 1995 GQA Grade: River Quality Biology GQA Grade B - Good Year: 2000 GQA Grade: River Quality Biology GQA Grade C - Fairly Good Year: 2002 GQA Grade: River Quality Biology GQA Grade C - Fairly Good Year: 2003 GQA Grade: River Quality Biology GQA Grade C - Fairly Good Year: 2004 GQA Grade: Not Supplied Year: 2005 GQA Grade: Not Supplied Year: 2006 GQA Grade: Not Supplied</p>	A14NE (N)	753	1	497440 208930

Map ID	Details	Quadrant Reference (Compass Direction)	Estimated Distance From Site	Contact	NGR
30	<p>Water Abstractions</p> <p>Operator: British Waterways Board Licence Number: 28/39/28/0319 Permit Version: 100 Location: Borehole At Northchurch, Hertfordshire Authority: Environment Agency, Thames Region Abstraction: Navigation: Supply to a Canal for Throughflow Abstraction Type: Water may be abstracted from a single point Source: Groundwater Daily Rate (m3): 13092 Yearly Rate (m3): 1363800 Details: Northchurch Authorised Start: 01 January Authorised End: 31 December Permit Start Date: 8th May 1967 Permit End Date: Not Supplied Positional Accuracy: Located by supplier to within 100m</p>	A15NW (N)	806	1	497500 209000
31	<p>Water Abstractions</p> <p>Operator: Berkhamsted Laundry Ltd Licence Number: 28/39/28/0084 Permit Version: 100 Location: Borehole At High Street, Berkhamsted Authority: Environment Agency, Thames Region Abstraction: Industrial; Commercial And Public Services: Laundry Use Abstraction Type: Water may be abstracted from a single point Source: Groundwater Daily Rate (m3): 105 Yearly Rate (m3): 27276 Details: High Street, Berkhamsted Authorised Start: 01 January Authorised End: 31 December Permit Start Date: 8th May 1966 Permit End Date: Not Supplied Positional Accuracy: Located by supplier to within 100m</p>	A12SE (E)	819	1	498500 208200
	<p>Water Abstractions</p> <p>Operator: Three Valleys Water Plc Licence Number: 28/39/28/0335 Permit Version: 100 Location: Berkhamsted Pumping Station Authority: Environment Agency, Thames Region Abstraction: Public Water Supply: Potable Water Supply - Direct Abstraction Type: Water may be abstracted from a single point Source: Groundwater Daily Rate (m3): 12000 Yearly Rate (m3): 1 Details: Annual Abstraction Total Aggregated To Another Licence For Quantity Purposes. Chalk (Undifferentiate Authorised Start: 01 January Authorised End: 31 December Permit Start Date: 11th November 1994 Permit End Date: Not Supplied Positional Accuracy: Located by supplier to within 10m</p>	(E)	1573	1	499300 207800
	<p>Groundwater Vulnerability</p> <p>Geological Classification: Major Aquifer (Highly permeable) - These are highly permeable formations usually with a known or probable presence of significant fracturing. They may be highly productive and able to support large abstractions for public water supply and other purposes Soil Classification: Soils of Intermediate Leaching Potential (I1) - Soils which can possibly transmit a wide range of pollutants Map Sheet: Sheet 39 West London Scale: 1:100,000</p>	A7NW (E)	0	1	497620 207873
	<p>Groundwater Vulnerability</p> <p>Geological Classification: Major Aquifer (Highly permeable) - These are highly permeable formations usually with a known or probable presence of significant fracturing. They may be highly productive and able to support large abstractions for public water supply and other purposes Soil Classification: Soils of High Leaching Potential (U) - Soil information for restored mineral workings and urban areas is based on fewer observations than elsewhere. A worst case vulnerability classification (H) assumed, until proved otherwise Map Sheet: Sheet 39 West London Scale: 1:100,000</p>	A7NW (E)	0	1	497620 207873
	<p>Drift Deposits</p> <p>Drift Deposit: Low permeability drift deposits occurring at the surface and overlying Major and Minor Aquifers are head, clay-with-flints, brickearth, peat, river terrace deposits and marine and estuarine alluvium Map Sheet: Sheet 39 West London Scale: 1:100,000</p>	A11SW (NE)	0	1	497596 208099

Map ID	Details	Quadrant Reference (Compass Direction)	Estimated Distance From Site	Contact	NGR
32	<p>Source Protection Zones</p> <p>Name: Berkhampstead Source: Environment Agency, Head Office Reference: Th009 Type: Zone II (Outer Protection Zone): Either 25% of the source area or a 400 day travel time whichever is greater.</p>	A7NW (E)	0	1	497715 207861
33	<p>Source Protection Zones</p> <p>Name: Various Source: Environment Agency, Head Office Reference: Not Supplied Type: Zone III (Total Catchment): The total area needed to support the discharge from the protected groundwater source.</p>	A14SE (N)	0	1	497299 208763
34	<p>Source Protection Zones</p> <p>Name: Various Source: Environment Agency, Head Office Reference: Not Supplied Type: Zone II (Outer Protection Zone): Either 25% of the source area or a 400 day travel time whichever is greater.</p>	A1NE (SW)	731	1	496774 207192
	<p>Extreme Flooding from Rivers or Sea without Defences</p> <p>None</p>				
	<p>Flooding from Rivers or Sea without Defences</p> <p>None</p>				
	<p>Areas Benefiting from Flood Defences</p> <p>None</p>				
	<p>Flood Water Storage Areas</p> <p>None</p>				
	<p>Flood Defences</p> <p>None</p>				

Map ID	Details	Quadrant Reference (Compass Direction)	Estimated Distance From Site	Contact	NGR
35	<p>Historical Landfill Sites</p> <p>Licence Holder: John Jones (Excavations) Limited Location: Shooters Way, Northchurch, Berkhamsted, Hertfordshire Name: Rossway Farm Operator Location: Not Supplied Boundary Accuracy: As Supplied Provider Reference: EAHLD09992 First Input Date: 24th November 1992 Last Input Date: 13th December 1993 Specified Waste: Deposited Waste included Inert Waste Type: EA Waste Ref: Not Supplied Regis Ref: Not Supplied WRC Ref: 1900/0007 BGS Ref: Not Supplied Other Ref: 92/284</p>	A6NE (SW)	5	1	497259 207742
36	<p>Historical Landfill Sites</p> <p>Licence Holder: Mr K Keogh Location: Berkhamsted, Hertfordshire Name: Oakwood Operator Location: Not Supplied Boundary Accuracy: As Supplied Provider Reference: EAHLD13058 First Input Date: 1st July 1992 Last Input Date: 31st March 1993 Specified Waste: Deposited Waste included Inert Waste Type: EA Waste Ref: Not Supplied Regis Ref: Not Supplied WRC Ref: 1900/0010 BGS Ref: Not Supplied Other Ref: 92/277</p>	A3NW (S)	438	1	497618 207182
37	<p>Historical Landfill Sites</p> <p>Licence Holder: Berkhamsted Brick Company Limited Location: Berkhamsted, Hertfordshire Name: Shootersway Operator Location: Not Supplied Boundary Accuracy: As Supplied Provider Reference: EAHLD09991 First Input Date: 31st December 1973 Last Input Date: 27th April 1994 Specified Waste: Deposited Waste included Inert and Industrial Waste Type: EA Waste Ref: Not Supplied Regis Ref: Not Supplied WRC Ref: 1900/0006 BGS Ref: Not Supplied Other Ref: 77/0023</p>	A9NE (NW)	693	1	496766 208349
38	<p>Historical Landfill Sites</p> <p>Licence Holder: Not Supplied Location: Shooters Way, Northchurch, Berkhamsted, Hertfordshire Name: Shootersway Operator Location: Not Supplied Boundary Accuracy: As Supplied Provider Reference: EAHLD12922 First Input Date: Not Supplied Last Input Date: Not Supplied Specified Waste: Not Supplied Type: EA Waste Ref: Not Supplied Regis Ref: Not Supplied WRC Ref: Not Supplied BGS Ref: Not Supplied Other Ref: 202</p>	A9NE (NW)	693	1	496766 208349

Map ID	Details	Quadrant Reference (Compass Direction)	Estimated Distance From Site	Contact	NGR
39	<p>Licensed Waste Management Facilities (Locations)</p> <p>Licence Number: 80288 Location: Household Waste Recycling Centre, Northbridge Road, Berkhamstead, Hertfordshire, HP4 1TL Operator Name: Hertfordshire County Council Operator Location: County Hall, Pegs Lane, Hertford, Herts, SG13 8DN Authority: Environment Agency - Thames Region, North East Area Site Category: Household, Commercial And Industrial Transfer Stations Licence Status: Modified Issued: 29th March 1996 Last Modified: 27th April 2007 Expires: Not Supplied Suspended: Not Supplied Revoked: Not Supplied Surrendered: Not Supplied IPPC Reference: Not Supplied Positional Accuracy: Located by supplier to within 100m</p>	A15SW (N)	414	1	497800 208600
	<p>Local Authority Landfill Coverage</p> <p>Name: Hertfordshire County Council - Has supplied landfill data</p>		0	3	497640 206878
	<p>Local Authority Landfill Coverage</p> <p>Name: Dacorum Borough Council - Has supplied landfill data</p>		0	2	497640 206878
	<p>Local Authority Landfill Coverage</p> <p>Name: Chiltern District Council - Has supplied landfill data</p>		730	10	497640 206878
	<p>Local Authority Landfill Coverage</p> <p>Name: Buckinghamshire County Council - Has supplied landfill data</p>		730	11	497640 206878
40	<p>Local Authority Recorded Landfill Sites</p> <p>Location: Rossway Farm, Shooters Way Reference: 529 Authority: Hertfordshire County Council, County Development Unit Last Reported Unknown Status: Types of Waste: Not Supplied Date of Closure: Not Supplied Positional Accuracy: Located by supplier to within 100m Boundary Quality: Not Applicable</p>	A6NW (W)	221	3	497000 207800
41	<p>Local Authority Recorded Landfill Sites</p> <p>Location: Oakwood, Berkhamsted Reference: 523 Authority: Hertfordshire County Council, County Development Unit Last Reported Unknown Status: Types of Waste: Not Supplied Date of Closure: Not Supplied Positional Accuracy: Located by supplier to within 100m Boundary Quality: Not Applicable</p>	A3NW (S)	546	3	497700 207100
42	<p>Local Authority Recorded Landfill Sites</p> <p>Location: River Park, Berkhamsted Reference: 457 Authority: Hertfordshire County Council, County Development Unit Last Reported Unknown Status: Types of Waste: Not Supplied Date of Closure: Not Supplied Positional Accuracy: Located by supplier to within 100m Boundary Quality: Not Applicable</p>	A12NW (NE)	688	3	498300 208500
43	<p>Local Authority Recorded Landfill Sites</p> <p>Location: Maplins Mount, Darrs Lane, Berkhamsted Reference: 558 Authority: Hertfordshire County Council, County Development Unit Last Reported Unknown Status: Types of Waste: Not Supplied Date of Closure: Not Supplied Positional Accuracy: Positioned by the supplier Boundary Quality: Moderate</p>	A9NE (NW)	796	3	496681 208410

Map ID	Details	Quadrant Reference (Compass Direction)	Estimated Distance From Site	Contact	NGR
44	<p>Local Authority Recorded Landfill Sites</p> <p>Location: Shootersway, Berkhamsted Reference: Not Supplied Authority: Dacorum Borough Council, Environmental Health Department Last Reported Status: Unknown Types of Waste: Not Supplied Date of Closure: Not Supplied Positional Accuracy: Manually positioned to the address or location Boundary Quality: Not Applicable</p>	A9NE (NW)	938	2	496529 208455
45	<p>Local Authority Recorded Landfill Sites</p> <p>Location: Berkhamsted Brick Works Reference: 18 Authority: Hertfordshire County Council, County Development Unit Last Reported Status: Unknown Types of Waste: Not Supplied Date of Closure: Not Supplied Positional Accuracy: Positioned by the supplier Boundary Quality: Moderate</p>	A9NE (NW)	989	3	496468 208465
46	<p>Registered Landfill Sites</p> <p>Licence Holder: John Jones (Excavation) Ltd Licence Reference: 92/284 Site Location: Rossway Farm, Shooters Way, Northchurch, Berkhamsted, Hertfordshire Licence Easting: 497000 Licence Northing: 207800 Operator Location: Norjon House, Newby Road, Hazel Grove, STOCKPORT, Cheshire, SK7 5DU Authority: Environment Agency - Thames Region, North East Area Site Category: Landfill Max Input Rate: Undefined Waste Source: Waste produced/controlled by licence holder Restrictions: Status: Licence lapsed/cancelled/defunct/not applicable/surrenderedCancelled Dated: 1st November 1992 Preceded By: Not Given Licence: Superseded By: Not Given Licence: Positional Accuracy: Approximate location provided by supplier Boundary Accuracy: Not Applicable Authorised Waste: Clean, Non-Haz. Excav/N Spoil Other Similar Inert Waste Sub/Topsoil Prohibited Waste: Asbestos Chemical Contamination Empty Used Containers Liable To Cause A Nuisance Liable To Cause Environmental Hazards Paper Plasterboard/Plaster Plastic Similar Waste Timber Waste N.O.S.</p>	A6NE (W)	0	1	497246 207843

Map ID	Details	Quadrant Reference (Compass Direction)	Estimated Distance From Site	Contact	NGR
47	<p>Registered Landfill Sites</p> <p>Licence Holder: K Keogh Licence Reference: 92/277 Site Location: Rear of 17-19 Oakwood, BERKHAMSTED, Hertfordshire, HP4 3NQ Licence Easting: 497650 Licence Northing: 207150 Operator Location: 18 Oakwood, BERKHAMSTED, Hertfordshire, HP4 3NQ Authority: Environment Agency - Thames Region, North East Area Site Category: Landfill Max Input Rate: Undefined Waste Source: Waste produced/controlled by licence holder Restrictions: Status: Licence lapsed/cancelled/defunct/not applicable/surrenderedCancelled Dated: 1st July 1992 Preceded By: Not Given Licence: Superseded By: Not Given Licence: Positional Accuracy: Manually positioned to the road within the address or location Boundary Accuracy: Not Applicable Authorised Waste: Clean,Non-Haz. Excav/N Spoil Other Similar Inert Waste Sub/Topsoil Prohibited Waste: Asbestos Chemical Contamination Empty Used Containers Liable To Cause A Nuisance Liable To Cause Environmental Hazards Paper Plasterboard/Plaster Plastic Similar Waste Timber Waste N.O.S.</p>	A7SW (S)	380	1	497633 207248
48	<p>Registered Landfill Sites</p> <p>Licence Holder: Berkhamsted Brick Co Ltd Licence Reference: 77/023 Site Location: Shootersway, Berkhamsted, Hertfordshire Licence Easting: Not Supplied Licence Northing: Not Supplied Operator Location: 1 Alexandra Road, Kings Langley, Hertfordshire Authority: Environment Agency - Thames Region, North East Area Site Category: Landfill Max Input Rate: Undefined Waste Source: Waste produced/controlled by licence holder Restrictions: Status: Licence lapsed/cancelled/defunct/not applicable/surrenderedCancelled Dated: 20th October 1983 Preceded By: Not Given Licence: Superseded By: Not Given Licence: Positional Accuracy: Positioned by the supplier Boundary Accuracy: Moderate Authorised Waste: Excavated Natural Materials \$ Hardcore And Rubble Pulp/Fibre From Papermaking Prohibited Waste: Poisonous, Noxious, Polluting Wastes Environment Agency must give specific authorisation for this waste to be acceptedWaste requires prior approval</p>	A9NE (NW)	696	1	496762 208351

Map ID	Details	Quadrant Reference (Compass Direction)	Estimated Distance From Site	Contact	NGR
49	<p>Registered Waste Transfer Sites</p> <p>Licence Holder: Hertfordshire C.C. Waste Management Un. Licence Reference: 96/377 Site Location: Berkhamsted H.W.S, Northbridge Road, Berkhamsted, Hertfordshire, Hp4 1tl Operator Location: County Hall, Pegs Lane, HERTFORD, Hertfordshire, SG13 8DN Authority: Environment Agency - Thames Region, North East Area Site Category: Civic Amenity Max Input Rate: Very Small (Less than 10,000 tonnes per year) Waste Source: No known restriction on source of waste Restrictions: Licence Status: Operational as far as is knownOperational Dated: 29th March 1996 Preceded By: Not Given Licence: Superseded By: Not Given Licence: Positional Accuracy: Manually positioned to the address or location Boundary Quality: Not Supplied Authorised Waste: Civic Amenity Waste Max.Waste Permitted By Licence Prohibited Waste: Spec.Waste (Epa'90:S62/1996 Regs) Waste N.O.S.</p>	A15SE (N)	619	1	497830 208805

Map ID	Details	Quadrant Reference (Compass Direction)	Estimated Distance From Site	Contact	NGR
50	BGS Recorded Mineral Sites Site Name: Oaklands Location: Shootersway, Berkhamsted, Hertfordshire Source: British Geological Survey, National Geoscience Information Service Reference: 7388 Type: Opencast Status: Ceased Operator: Unknown Operator Operator Location: Not Supplied Periodic Type: Cretaceous Geology: White Chalk Subgroup (Upper Chalk) Commodity: Chalk Positional Accuracy: Located by supplier to within 10m	A3NW (S)	487	4	497645 207140
	BGS 1:625,000 Solid Geology Description: Chalk including Red Chalk	(E)	0	4	500227 208374
	Coal Mining Affected Areas In an area which may not be affected by coal mining				
	Natural and Mining Cavities Cavity Type: Solution pipe:- formed by surface water entering a cave system Origin: Natural Cavity Number: 1 Commodity: Not Supplied Positional Accuracy: Located by supplier to within 100m	A15SE (NE)	637	5	497900 208800
	Natural and Mining Cavities Cavity Type: Bell pit Origin: Man-made Cavity Number: 1 Commodity: Not Supplied Positional Accuracy: Located by supplier to within 100m	A9NE (NW)	707	5	496700 208300
	Potential for Collapsible Ground Stability Hazards No Hazard				
	Potential for Compressible Ground Stability Hazards Hazard Potential: No Hazard Source: British Geological Survey, National Geoscience Information Service	A11NE (NE)	0	4	497925 208475
	Potential for Ground Dissolution Stability Hazards Hazard Potential: Moderate Source: British Geological Survey, National Geoscience Information Service	A11SW (N)	0	4	497539 208042
	Potential for Ground Dissolution Stability Hazards Hazard Potential: Very Low Source: British Geological Survey, National Geoscience Information Service	A11SW (N)	0	4	497539 208042
	Potential for Ground Dissolution Stability Hazards Hazard Potential: Very Low Source: British Geological Survey, National Geoscience Information Service	A6NE (SW)	72	4	497203 207700
	Potential for Ground Dissolution Stability Hazards Hazard Potential: No Hazard Source: British Geological Survey, National Geoscience Information Service	A6SE (SW)	212	4	497175 207525
	Potential for Ground Dissolution Stability Hazards Hazard Potential: No Hazard Source: British Geological Survey, National Geoscience Information Service	A6SE (SW)	215	4	497200 207500
	Potential for Ground Dissolution Stability Hazards Hazard Potential: No Hazard Source: British Geological Survey, National Geoscience Information Service	A10NE (N)	222	4	497425 208300
	Potential for Ground Dissolution Stability Hazards Hazard Potential: No Hazard Source: British Geological Survey, National Geoscience Information Service	A6SE (SW)	230	4	497233 207458
	Potential for Ground Dissolution Stability Hazards Hazard Potential: No Hazard Source: British Geological Survey, National Geoscience Information Service	A6SE (SW)	237	4	497275 207425
	Potential for Ground Dissolution Stability Hazards Hazard Potential: No Hazard Source: British Geological Survey, National Geoscience Information Service	A6SE (SW)	245	4	497300 207400
	Potential for Landslide Ground Stability Hazards Hazard Potential: Very Low Source: British Geological Survey, National Geoscience Information Service	A11SW (NE)	0	4	497575 208025

Map ID	Details	Quadrant Reference (Compass Direction)	Estimated Distance From Site	Contact	NGR
	Potential for Landslide Ground Stability Hazards Hazard Potential: No Hazard Source: British Geological Survey, National Geoscience Information Service	A11SW (NE)	0	4	497575 208025
	Potential for Landslide Ground Stability Hazards Hazard Potential: No Hazard Source: British Geological Survey, National Geoscience Information Service	A6NE (SW)	56	4	497200 207725
	Potential for Landslide Ground Stability Hazards Hazard Potential: Low Source: British Geological Survey, National Geoscience Information Service	A6SE (S)	87	4	497400 207525
	Potential for Running Sand Ground Stability Hazards Hazard Potential: No Hazard Source: British Geological Survey, National Geoscience Information Service	A11NE (NE)	0	4	497925 208475
	Potential for Shrinking or Swelling Clay Ground Stability Hazards Hazard Potential: Low Source: British Geological Survey, National Geoscience Information Service	A11SW (NE)	0	4	497575 208025
	Potential for Shrinking or Swelling Clay Ground Stability Hazards Hazard Potential: No Hazard Source: British Geological Survey, National Geoscience Information Service	A11SW (NE)	0	4	497575 208025
	Potential for Shrinking or Swelling Clay Ground Stability Hazards Hazard Potential: No Hazard Source: British Geological Survey, National Geoscience Information Service	A6NE (SW)	56	4	497200 207725
	Radon Potential - Radon Affected Areas Affected Area: The property is in a radon affected area, as between 1 and 3% of homes are above the action level Source: British Geological Survey, National Geoscience Information Service	A11SW (NE)	0	4	497550 207950
	Radon Potential - Radon Affected Areas Affected Area: The property is in a radon affected area, as between 1 and 3% of homes are above the action level Source: British Geological Survey, National Geoscience Information Service	A6NE (SW)	0	4	497275 207750
	Radon Potential - Radon Affected Areas Affected Area: The property is not in a radon affected area, as less than 1% of homes are above the action level Source: British Geological Survey, National Geoscience Information Service	A11SW (NE)	0	4	497550 207950
	Radon Potential - Radon Protection Measures Protection Measure: No radon protective measures are necessary in the construction of new dwellings or extensions Source: British Geological Survey, National Geoscience Information Service	A11SW (NE)	0	4	497550 207950
	Radon Potential - Radon Protection Measures Protection Measure: No radon protective measures are necessary in the construction of new dwellings or extensions Source: British Geological Survey, National Geoscience Information Service	A6NE (SW)	0	4	497275 207750
	Radon Potential - Radon Protection Measures Protection Measure: No radon protective measures are necessary in the construction of new dwellings or extensions Source: British Geological Survey, National Geoscience Information Service	A11SW (NE)	0	4	497550 207950
	Shallow Mining Hazards Risk: Low Source: British Geological Survey, National Geoscience Information Service	A11NE (NE)	0	4	497979 208365

Map ID	Details	Quadrant Reference (Compass Direction)	Estimated Distance From Site	Contact	NGR
51	Contemporary Trade Directory Entries Name: Pjb Plumbing & Heating Location: 53, Ridgeway, Berkhamsted, Hertfordshire, HP4 3LD Classification: Boilers - Servicing, Replacements & Repairs Status: Active Positional Accuracy: Automatically positioned to the address	A11SW (E)	23	-	497708 207951
52	Contemporary Trade Directory Entries Name: B Coope Location: 56, Durrants Lane, Berkhamsted, Hertfordshire, HP4 3PL Classification: Lawnmowers & Garden Machinery - Sales & Service Status: Active Positional Accuracy: Automatically positioned to the address	A11NW (NE)	57	-	497669 208267
53	Contemporary Trade Directory Entries Name: M Chilton Location: 17, Verney Close, Berkhamsted, Hertfordshire, HP4 3JS Classification: French Polishing Status: Active Positional Accuracy: Automatically positioned to the address	A11SE (E)	184	-	497908 207963
54	Contemporary Trade Directory Entries Name: Haydon Print Solutions Ltd Location: Prestbury House, Lane End, Berkhamsted, Hertfordshire, HP4 3UT Classification: Printers Status: Inactive Positional Accuracy: Automatically positioned to the address	A7NE (SE)	236	-	497858 207612
55	Contemporary Trade Directory Entries Name: O'Sullivan Motor Service Location: Flat 1, 49, High Street, Northchurch, Berkhamsted, Hertfordshire, HP4 3QH Classification: Garage Services Status: Inactive Positional Accuracy: Automatically positioned to the address	A15SW (N)	429	-	497565 208628
55	Contemporary Trade Directory Entries Name: Chris Delisle Location: 49a, High Street, Northchurch, Berkhamsted, Hertfordshire, HP4 3QH Classification: Mechanical Engineers Status: Active Positional Accuracy: Manually positioned to the address or location	A15SW (N)	429	-	497564 208628
55	Contemporary Trade Directory Entries Name: Cable House (Uk) Ltd Location: 49a, High Street, Northchurch, Berkhamsted, Hertfordshire, HP4 3QH Classification: Distribution Services Status: Active Positional Accuracy: Automatically positioned to the address	A15SW (N)	436	-	497548 208631
55	Contemporary Trade Directory Entries Name: Autobase Accident Repair & Service Centre Location: 49a, High Street, Northchurch, Berkhamsted, Hertfordshire, HP4 3QH Classification: Garage Services Status: Active Positional Accuracy: Automatically positioned to the address	A15SW (N)	436	-	497548 208631
55	Contemporary Trade Directory Entries Name: Johnson Coachworks Location: 49a High St, Northchurch, Berkhamsted, Hertfordshire, HP4 3QH Classification: Car Body Repairs Status: Inactive Positional Accuracy: Manually positioned to the road within the address or location	A15SW (N)	439	-	497573 208640
55	Contemporary Trade Directory Entries Name: J S Cabinet Makers Location: 49a, High Street, Northchurch, Berkhamsted, Hertfordshire, HP4 3QH Classification: Cabinet Makers Status: Inactive Positional Accuracy: Manually positioned to the road within the address or location	A15SW (N)	442	-	497570 208642
55	Contemporary Trade Directory Entries Name: Dave Seymour Location: 49a, High Street, Northchurch, Berkhamsted, Hertfordshire, HP4 3QH Classification: Garage Services Status: Active Positional Accuracy: Automatically positioned in the proximity of the address	A15SW (N)	457	-	497537 208650
56	Contemporary Trade Directory Entries Name: D & M Cladding Location: 37, Finch Road, Berkhamsted, Hertfordshire, HP4 3LQ Classification: Cladding Suppliers & Installers Status: Inactive Positional Accuracy: Automatically positioned to the address	A8NW (E)	483	-	498201 207805

Map ID	Details	Quadrant Reference (Compass Direction)	Estimated Distance From Site	Contact	NGR
57	Contemporary Trade Directory Entries Name: Roy Chapman Ltd Location: Gossoms End, Berkhamsted, Hertfordshire, HP4 3LP Classification: Car Dealers Status: Active Positional Accuracy: Automatically positioned to the address	A11NE (NE)	493	-	498141 208377
57	Contemporary Trade Directory Entries Name: T A Lingard Location: Billet Lane, Berkhamsted, Hertfordshire, HP4 1DP Classification: Garage Services Status: Active Positional Accuracy: Automatically positioned to the address	A11NE (NE)	505	-	498139 208412
58	Contemporary Trade Directory Entries Name: Chapel Design Location: 7, The Meads, Northchurch, BERKHAMSTED, Hertfordshire, HP4 3QX Classification: Electronic Engineers Status: Inactive Positional Accuracy: Automatically positioned to the address	A15SW (N)	504	-	497567 208705
59	Contemporary Trade Directory Entries Name: Peacock Location: North Bridge Road, Berkhamsted, Hertfordshire, HP4 1EF Classification: Printers Status: Inactive Positional Accuracy: Automatically positioned to the address	A15SE (N)	507	-	497829 208688
59	Contemporary Trade Directory Entries Name: Stuart Press Location: North Bridge Road, Berkhamsted, Hertfordshire, HP4 1EF Classification: Printers Status: Inactive Positional Accuracy: Automatically positioned to the address	A15SE (N)	507	-	497829 208688
59	Contemporary Trade Directory Entries Name: Hester Fireplace Showrooms Location: North Bridge Road, Berkhamsted, Hertfordshire, HP4 1EF Classification: Fireplaces & Mantelpieces Status: Inactive Positional Accuracy: Automatically positioned to the address	A15SE (N)	507	-	497829 208688
59	Contemporary Trade Directory Entries Name: Exal X-Ray Accessories Ltd Location: North Bridge Road, Berkhamsted, Hertfordshire, HP4 1EF Classification: X-Ray Services Status: Active Positional Accuracy: Automatically positioned to the address	A15SE (N)	507	-	497829 208688
60	Contemporary Trade Directory Entries Name: Bristol Laboratories Location: Unit 3, Canalside, North Bridge Road, Berkhamsted, Hertfordshire, HP4 1EG Classification: Pharmaceutical Manufacturers & Distributors Status: Active Positional Accuracy: Automatically positioned to the address	A15SE (NE)	509	-	497925 208647
60	Contemporary Trade Directory Entries Name: High Street Blinds Location: North Bridge Road, Berkhamsted, Hertfordshire, HP4 1EH Classification: Blinds, Awnings & Canopies Status: Inactive Positional Accuracy: Automatically positioned to the address	A15SE (NE)	509	-	497910 208655
60	Contemporary Trade Directory Entries Name: P & R Finishing Location: Unit 1, Site 1, North Bridge Road, Berkhamsted, Hertfordshire, HP4 1EH Classification: Spraying - Paint & Coatings Status: Active Positional Accuracy: Automatically positioned to the address	A15SE (NE)	509	-	497942 208637
60	Contemporary Trade Directory Entries Name: Micol Electronics Ltd Location: Micol House, North Bridge Road, Berkhamsted, Hertfordshire, HP4 1TL Classification: Engineers - General Status: Inactive Positional Accuracy: Automatically positioned to the address	A15SE (NE)	534	-	497973 208647
60	Contemporary Trade Directory Entries Name: Mount Lighting Location: York House, North Bridge Road, Berkhamsted, Hertfordshire, HP4 1TA Classification: Lighting Manufacturers Status: Active Positional Accuracy: Manually positioned to the address or location	A15SE (NE)	534	-	497973 208647

Map ID	Details	Quadrant Reference (Compass Direction)	Estimated Distance From Site	Contact	NGR
60	Contemporary Trade Directory Entries Name: Dynamic Air Filtration Ltd Location: 2-3 North Bridge Rd, Berkhamsted, Hertfordshire, HP4 1EF Classification: Air Conditioning Equipment & Systems Status: Inactive Positional Accuracy: Manually positioned to the road within the address or location	A15SE (NE)	548	-	497950 208678
60	Contemporary Trade Directory Entries Name: Supreme Lifts Ltd Location: North Bridge Rd, Berkhamsted, Hertfordshire, HP4 1EH Classification: Mechanical Handling Equipment Status: Inactive Positional Accuracy: Manually positioned to the road within the address or location	A15SE (NE)	548	-	497935 208686
60	Contemporary Trade Directory Entries Name: Carapax Ltd Location: North Bridge Rd, Berkhamsted, Hertfordshire, HP4 1EH Classification: Manufacturers Status: Active Positional Accuracy: Manually positioned to the road within the address or location	A15SE (NE)	549	-	497958 208674
60	Contemporary Trade Directory Entries Name: David Allan (Dallan Products) Ltd Location: 2-3 North Bridge Rd, Berkhamsted, Hertfordshire, HP4 1EF Classification: Sheet Metal Work Status: Inactive Positional Accuracy: Manually positioned to the road within the address or location	A15SE (NE)	549	-	497952 208678
60	Contemporary Trade Directory Entries Name: Peko Equipment Ltd Location: North Bridge Rd, Berkhamsted, Hertfordshire, HP4 1GE Classification: Laundry Equipment - Sales & Service Status: Active Positional Accuracy: Manually positioned to the road within the address or location	A15SE (NE)	549	-	497941 208684
60	Contemporary Trade Directory Entries Name: Boxmoor Upholstery Location: Unit 9,Canalside,North Bridge Rd, Berkhamsted, Hertfordshire, HP4 1EG Classification: Upholstery Manufacturers Status: Inactive Positional Accuracy: Manually positioned to the road within the address or location	A15SE (NE)	550	-	497963 208672
60	Contemporary Trade Directory Entries Name: The Pottery Project Location: S6 Audley House, North Bridge Road, Berkhamsted, Hertfordshire, HP4 1EH Classification: Ceramic Manufacturers, Supplies & Services Status: Active Positional Accuracy: Automatically positioned to the address	A15SE (NE)	567	-	497965 208691
60	Contemporary Trade Directory Entries Name: Togs For Sprogs Location: F17 Audley House, North Bridge Road, Berkhamsted, Hertfordshire, HP4 1EH Classification: Children & Babywear - Manufacturers & Wholesalers Status: Inactive Positional Accuracy: Automatically positioned to the address	A15SE (NE)	567	-	497965 208691
60	Contemporary Trade Directory Entries Name: Office Furniture Co Location: F15 Audley House, North Bridge Road, BERKHAMSTED, Hertfordshire, HP4 1EH Classification: Office Furniture & Equipment Status: Active Positional Accuracy: Automatically positioned to the address	A15SE (NE)	567	-	497965 208691
60	Contemporary Trade Directory Entries Name: I F C Ltd Location: G8, North Bridge Road, Berkhamsted, Hertfordshire, HP4 1EH Classification: Lamination & Encapsulation Services Status: Active Positional Accuracy: Automatically positioned to the address	A15SE (NE)	567	-	497965 208691
61	Contemporary Trade Directory Entries Name: Gossoms End Elderly Care Unit Location: Victory Road, Berkhamsted, Hertfordshire, HP4 1DL Classification: Hospitals Status: Active Positional Accuracy: Automatically positioned to the address	A12NW (NE)	517	-	498196 208241

Map ID	Details	Quadrant Reference (Compass Direction)	Estimated Distance From Site	Contact	NGR
62	Contemporary Trade Directory Entries Name: Simon Vellacott Ltd Location: Billet Lane, Berkhamsted, Hertfordshire, HP4 1DP Classification: Architectural Woodwork Status: Inactive Positional Accuracy: Automatically positioned in the proximity of the address	A12NW (NE)	538	-	498170 208424
62	Contemporary Trade Directory Entries Name: Jewson Ltd Location: 9, Billet Lane, Berkhamsted, Hertfordshire, HP4 1DP Classification: Builders' Merchants Status: Active Positional Accuracy: Automatically positioned to the address	A12NW (NE)	547	-	498166 208452
63	Contemporary Trade Directory Entries Name: Hemel Hempstead Laundry Co Location: Unit 5, Site 1, North Bridge Road, Berkhamsted, Hertfordshire, HP4 1EH Classification: Laundries & Launderettes Status: Active Positional Accuracy: Manually positioned to the address or location	A15SE (NE)	540	-	498021 208620
64	Contemporary Trade Directory Entries Name: M & R Precision Engineering Ltd Location: Unit 13A, North Bridge Road, Berkhamsted, Hertfordshire, HP4 1EH Classification: Precision Engineers Status: Active Positional Accuracy: Automatically positioned to the address	A15SE (NE)	550	-	498068 208591
64	Contemporary Trade Directory Entries Name: R & R Sheet Metal Fabrications Ltd Location: North Bridge Road, Berkhamsted, Hertfordshire, HP4 1EH Classification: Sheet Metal Work Status: Active Positional Accuracy: Automatically positioned to the address	A15SE (NE)	555	-	498081 208584
64	Contemporary Trade Directory Entries Name: P & R Sheet Metal Work Ltd Location: North Bridge Road, Berkhamsted, Hertfordshire, HP4 1EH Classification: Sheet Metal Work Status: Active Positional Accuracy: Automatically positioned to the address	A15SE (NE)	555	-	498081 208584
65	Contemporary Trade Directory Entries Name: Connekt Colour Location: North Bridge Rd, Berkhamsted, Hertfordshire, HP4 1EH Classification: Printers Status: Inactive Positional Accuracy: Manually positioned to the road within the address or location	A15SE (NE)	553	-	497874 208720
65	Contemporary Trade Directory Entries Name: Connect Colour Litho Ltd Location: Unit C North Bridge Rd, Berkhamsted, Hertfordshire, HP4 1EH Classification: Printers Status: Inactive Positional Accuracy: Manually positioned to the address or location	A15SE (NE)	576	-	497887 208740
66	Contemporary Trade Directory Entries Name: Cheryl Playthings Location: North Bridge Rd, Berkhamsted, Hertfordshire, HP4 1EH Classification: Clothing & Fabrics - Manufacturers Status: Inactive Positional Accuracy: Manually positioned to the road within the address or location	A15SE (NE)	560	-	498040 208630
66	Contemporary Trade Directory Entries Name: Travis Designs Ltd Location: Fenbriht Works, North Bridge Road, Berkhamsted, Hertfordshire, HP4 1EH Classification: Clothing & Fabrics - Manufacturers Status: Active Positional Accuracy: Automatically positioned to the address	A15SE (NE)	595	-	498048 208669
66	Contemporary Trade Directory Entries Name: Screen Print 2000 Location: Fenbriht Works, North Bridge Road, Berkhamsted, Hertfordshire, HP4 1EH Classification: Screen Process Printers Status: Inactive Positional Accuracy: Automatically positioned to the address	A15SE (NE)	596	-	498048 208669
66	Contemporary Trade Directory Entries Name: Farmoff Plastics Ltd Location: Fenbriht Works, North Bridge Road, Berkhamsted, Hertfordshire, HP4 1EW Classification: Plastic Products - Manufacturers Status: Active Positional Accuracy: Automatically positioned to the address	A15SE (NE)	597	-	498028 208685

Map ID	Details	Quadrant Reference (Compass Direction)	Estimated Distance From Site	Contact	NGR
67	<p>Contemporary Trade Directory Entries</p> <p>Name: Creases Location: 2, Marlin Copse, Berkhamsted, Hertfordshire, HP4 3HR Classification: Ironing & Home Laundry Services Status: Active Positional Accuracy: Automatically positioned to the address</p>	A7SE (SE)	567	-	498077 207363
68	<p>Contemporary Trade Directory Entries</p> <p>Name: Onsite Crane & Commercial Ltd Location: Shrublands Av, Berkhamsted, Hertfordshire, HP4 3JG Classification: Crane Hire, Sales & Service Status: Active Positional Accuracy: Manually positioned to the road within the address or location</p>	A8NW (E)	588	-	498318 207878
69	<p>Contemporary Trade Directory Entries</p> <p>Name: Allport Packaging Location: North Bridge Road, Berkhamsted, Hertfordshire, HP4 1EH Classification: Packaging & Wrapping Equipment & Supplies Status: Active Positional Accuracy: Automatically positioned to the address</p>	A12NW (NE)	600	-	498190 208517
70	<p>Contemporary Trade Directory Entries</p> <p>Name: Magnet Applications Ltd Location: Unit 1, North Bridge Road, Berkhamsted, Hertfordshire, HP4 1EH Classification: Magnets Status: Active Positional Accuracy: Automatically positioned to the address</p>	A15SE (NE)	609	-	498117 208625
71	<p>Contemporary Trade Directory Entries</p> <p>Name: Avant Engineering Ltd Location: Avant House, Belton Rd, Berkhamsted, Hertfordshire, HP4 1DW Classification: Precision Engineers Status: Inactive Positional Accuracy: Manually positioned to the road within the address or location</p>	A12NW (NE)	625	-	498269 208411
72	<p>Contemporary Trade Directory Entries</p> <p>Name: B G Evans Location: 61, Gossoms End, Berkhamsted, Hertfordshire, HP4 1DJ Classification: Garage Services Status: Active Positional Accuracy: Automatically positioned to the address</p>	A12NW (NE)	630	-	498307 208276
73	<p>Contemporary Trade Directory Entries</p> <p>Name: Printique Location: Unit C, North Bridge Road, Berkhamsted, Hertfordshire, HP4 1EH Classification: Printers Status: Active Positional Accuracy: Automatically positioned to the address</p>	A12NW (NE)	660	-	498238 208554
73	<p>Contemporary Trade Directory Entries</p> <p>Name: The Print Centre Location: Unit C, North Bridge Road, Berkhamsted, Hertfordshire, HP4 1EH Classification: Printers Status: Active Positional Accuracy: Automatically positioned to the address</p>	A12NW (NE)	660	-	498238 208554
73	<p>Contemporary Trade Directory Entries</p> <p>Name: Cougar Industries Ltd Location: 1, Riverpark, Billet Lane, Berkhamsted, Hertfordshire, HP4 1HL Classification: Pumps - Sales, Servicing & Repairs Status: Active Positional Accuracy: Automatically positioned to the address</p>	A12NW (NE)	685	-	498279 208532
74	<p>Contemporary Trade Directory Entries</p> <p>Name: Abbey Workshop Interiors Location: Unit 12, Canalside, North Bridge Road, BERKHAMSTED, Hertfordshire, HP4 1EG Classification: Furniture - Repairing & Restoring Status: Active Positional Accuracy: Automatically positioned to the address</p>	A15SW (N)	660	-	497807 208853
75	<p>Contemporary Trade Directory Entries</p> <p>Name: Utiform Uk Ltd Location: 7, New Road, Northchurch, Berkhamsted, Hertfordshire, HP4 3QY Classification: Plaster Manufacturers & Suppliers Status: Inactive Positional Accuracy: Automatically positioned to the address</p>	A14SE (N)	728	-	497368 208877

Map ID	Details	Quadrant Reference (Compass Direction)	Estimated Distance From Site	Contact	NGR
75	Contemporary Trade Directory Entries Name: Contact Electrical Services Location: 8, New Road, Northchurch, Berkhamsted, Hertfordshire, HP4 3QY Classification: Electrical Engineers Status: Active Positional Accuracy: Automatically positioned to the address	A14SE (N)	746	-	497372 208898
76	Contemporary Trade Directory Entries Name: De Soutter Medical Ltd Location: 1a, Riverpark, Billet Lane, Berkhamsted, Hertfordshire, HP4 1HL Classification: Medical Equipment Manufacturers Status: Active Positional Accuracy: Automatically positioned to the address	A12NW (NE)	740	-	498368 208475
77	Contemporary Trade Directory Entries Name: Cube Lighting & Industrial Design Location: 7, Riverpark, Billet Lane, Berkhamsted, Hertfordshire, HP4 1HL Classification: Lighting Manufacturers Status: Active Positional Accuracy: Automatically positioned to the address	A12NW (NE)	804	-	498451 208432
78	Contemporary Trade Directory Entries Name: GIs Domestic Appliances Location: 125, Bridgewater Road, Berkhamsted, Hertfordshire, HP4 1JR Classification: Washing Machines - Servicing & Repairs Status: Active Positional Accuracy: Automatically positioned to the address	A16SW (NE)	855	-	498402 208659
79	Contemporary Trade Directory Entries Name: Bristol Street Location: 343-345 High St, Berkhamsted, Hertfordshire, HP4 1AL Classification: Car Dealers Status: Inactive Positional Accuracy: Manually positioned to the address or location	A12SE (E)	856	-	498564 208108
80	Contemporary Trade Directory Entries Name: Johnson Cleaners (Uk) Ltd Location: High Street, Berkhamsted, Hertfordshire, HP4 1HU Classification: Dry Cleaners Status: Active Positional Accuracy: Automatically positioned to the address	A12SE (E)	864	-	498545 208202
81	Contemporary Trade Directory Entries Name: Sj Cleaning Services Location: 40, Charles Street, Berkhamsted, Hertfordshire, HP4 3DJ Classification: Commercial Cleaning Services Status: Inactive Positional Accuracy: Automatically positioned to the address	A12SE (E)	868	-	498599 207909
81	Contemporary Trade Directory Entries Name: Electro Fixit Ltd Location: 40, Charles Street, Berkhamsted, Hertfordshire, HP4 3DJ Classification: Domestic Appliances - Servicing, Repairs & Parts Status: Inactive Positional Accuracy: Automatically positioned to the address	A12SE (E)	869	-	498599 207909
82	Contemporary Trade Directory Entries Name: Autocoin Location: 331, High Street, Berkhamsted, Hertfordshire, HP4 1AL Classification: Laundries & Launderettes Status: Active Positional Accuracy: Automatically positioned to the address	A12SE (E)	908	-	498622 208086
82	Contemporary Trade Directory Entries Name: Fm Express Location: 321, High Street, Berkhamsted, Hertfordshire, HP4 1AL Classification: Dry Cleaners Status: Active Positional Accuracy: Manually positioned to the address or location	A12SE (E)	932	-	498649 208075
83	Contemporary Trade Directory Entries Name: Euro Animal Products Ltd Location: The Old Brickworks, Shootersway, Berkhamsted, Hertfordshire, HP4 3TY Classification: Pet Foods & Animal Feeds Status: Inactive Positional Accuracy: Automatically positioned to the address	A9NE (NW)	941	-	496523 208454
84	Contemporary Trade Directory Entries Name: B & R Electrics Location: 136, Bridgewater Road, Berkhamsted, Hertfordshire, HP4 1EE Classification: Washing Machines - Servicing & Repairs Status: Active Positional Accuracy: Automatically positioned to the address	A16SE (NE)	952	-	498510 208667

Map ID	Details	Quadrant Reference (Compass Direction)	Estimated Distance From Site	Contact	NGR
85	Fuel Station Entries Name: Tcs Crossoaks Location: 345 High Street, BERKHAMSTED, Hertfordshire, HP4 1AL Brand: TOTAL Premises Type: Petrol Station Status: Open Positional Accuracy: Manually positioned to the address or location	A12SE (E)	852	-	498559 208114

Map ID	Details	Quadrant Reference (Compass Direction)	Estimated Distance From Site	Contact	NGR
86	Areas of Adopted Green Belt Authority: Dacorum Borough Council Plan Name: Dacorum Borough Local Plan 1991 - 2011 Status: Adopted Plan Date: 21st April 2004	A10SE (NW)	0	6	497430 208005
87	Areas of Adopted Green Belt Authority: Chiltern District Council, Planning Department Plan Name: Chiltern District Local Plan Status: Adopted Plan Date: 30th September 1997	A3SW (S)	728	7	497611 206874
88	Areas of Outstanding Natural Beauty Name: Chilterns Multiple Area: Y Area (m2): 787040896 Designation Date: 31st March 1990 Source: Natural England (formerly The Countryside Agency)	A10NW (NW)	503	8	496931 208293
89	Nitrate Vulnerable Zones Name: Not Supplied Description: Surface Water Source: Department for Environment, Food and Rural Affairs (DEFRA - formerly FRCA)	(E)	0	9	500000 207894













Agency & Hydrological	Version	Update Cycle
Contaminated Land Register Entries and Notices Aylesbury Vale District Council - Environmental Health Chiltern District Council - Environmental Health Dacorum Borough Council - Environmental Health Department	August 2007 November 2007 October 2007	Annual Rolling Update Annual Rolling Update Annual Rolling Update
Discharge Consents Environment Agency - Thames Region	January 2008	Quarterly
Enforcement and Prohibition Notices Environment Agency - Thames Region	February 2008	As notified
Integrated Pollution Controls Environment Agency - Thames Region	January 2008	Quarterly
Integrated Pollution Prevention And Control Environment Agency - Thames Region	January 2008	Quarterly
Local Authority Integrated Pollution Prevention And Control Dacorum Borough Council - Environmental Health Department Aylesbury Vale District Council - Environmental Health Chiltern District Council - Environmental Health	February 2008 November 2007 September 2007	Annual Rolling Update Annual Rolling Update Annual Rolling Update
Local Authority Pollution Prevention and Controls Dacorum Borough Council - Environmental Health Department Aylesbury Vale District Council - Environmental Health Chiltern District Council - Environmental Health	July 2005 November 2007 September 2007	Annual Rolling Update Annual Rolling Update Annual Rolling Update
Local Authority Pollution Prevention and Control Enforcements Dacorum Borough Council - Environmental Health Department Aylesbury Vale District Council - Environmental Health Chiltern District Council - Environmental Health	February 2008 November 2007 September 2007	Annual Rolling Update Annual Rolling Update Annual Rolling Update
Nearest Surface Water Feature Ordnance Survey	October 2007	Quarterly
Pollution Incidents to Controlled Waters Environment Agency - Thames Region	September 1999	Not Applicable
Prosecutions Relating to Authorised Processes Environment Agency - Thames Region	February 2008	As notified
Prosecutions Relating to Controlled Waters Environment Agency - Thames Region	February 2008	As notified
Registered Radioactive Substances Environment Agency - Thames Region	January 2008	Quarterly
River Quality Environment Agency - Head Office	November 2001	Not Applicable
River Quality Biology Sampling Points Environment Agency - Head Office	September 2007	Annually
River Quality Chemistry Sampling Points Environment Agency - Head Office	August 2007	Annually
Substantiated Pollution Incident Register Environment Agency - Thames Region - North East Area Environment Agency - Thames Region - West Area	January 2008 January 2008	Quarterly Quarterly
Water Abstractions Environment Agency - Thames Region	January 2008	Quarterly
Water Industry Act Referrals Environment Agency - Thames Region	January 2008	Quarterly
Groundwater Vulnerability Environment Agency - Head Office	January 1999	Not Applicable
Drift Deposits Environment Agency - Head Office	January 1999	Not Applicable

Agency & Hydrological	Version	Update Cycle
Source Protection Zones Environment Agency - Head Office	April 2005	Variable
Extreme Flooding from Rivers or Sea without Defences Environment Agency - Head Office	October 2007	Quarterly
Flooding from Rivers or Sea without Defences Environment Agency - Head Office	October 2007	Quarterly
Areas Benefiting from Flood Defences Environment Agency - Head Office	October 2007	Quarterly
Flood Water Storage Areas Environment Agency - Head Office	October 2007	Quarterly
Flood Defences Environment Agency - Head Office	October 2007	Quarterly
Waste	Version	Update Cycle
BGS Recorded Landfill Sites British Geological Survey - National Geoscience Information Service	June 1996	Not Applicable
Historical Landfill Sites Environment Agency - Thames Region - North East Area Environment Agency - Thames Region - West Area	October 2007 October 2007	As notified As notified
Integrated Pollution Control Registered Waste Sites Environment Agency - Thames Region	January 2008	Quarterly
Licensed Waste Management Facilities (Landfill Boundaries) Environment Agency - Thames Region - North East Area Environment Agency - Thames Region - West Area	November 2007 November 2007	Quarterly Quarterly
Licensed Waste Management Facilities (Locations) Environment Agency - Thames Region - North East Area Environment Agency - Thames Region - West Area	November 2007 November 2007	Quarterly Quarterly
Local Authority Landfill Coverage Aylesbury Vale District Council - Environmental Health Buckinghamshire County Council Chiltern District Council - Environmental Health Dacorum Borough Council - Environmental Health Department Hertfordshire County Council - County Development Unit	May 2000 May 2000 May 2000 May 2000 May 2000	Not Applicable Not Applicable Not Applicable Not Applicable Not Applicable
Local Authority Recorded Landfill Sites Aylesbury Vale District Council - Environmental Health Buckinghamshire County Council Chiltern District Council - Environmental Health Dacorum Borough Council - Environmental Health Department Hertfordshire County Council - County Development Unit	May 2000 May 2000 May 2000 May 2000 May 2000	Not Applicable Not Applicable Not Applicable Not Applicable Not Applicable
Registered Landfill Sites Environment Agency - Thames Region - North East Area Environment Agency - Thames Region - West Area	March 2003 March 2003	Not Applicable Not Applicable
Registered Waste Transfer Sites Environment Agency - Thames Region - North East Area Environment Agency - Thames Region - West Area	March 2003 March 2003	Not Applicable Not Applicable
Registered Waste Treatment or Disposal Sites Environment Agency - Thames Region - North East Area Environment Agency - Thames Region - West Area	March 2003 March 2003	Not Applicable Not Applicable

Hazardous Substances	Version	Update Cycle
Control of Major Accident Hazards Sites (COMAH) Health and Safety Executive	October 2007	Bi-Annually
Explosive Sites Health and Safety Executive	February 2008	Bi-Annually
Notification of Installations Handling Hazardous Substances (NIHHS) Health and Safety Executive	November 2000	Not Applicable
Planning Hazardous Substance Enforcements Chiltern District Council - Planning Department Buckinghamshire County Council Dacorum Borough Council Hertfordshire County Council - County Development Unit Aylesbury Vale District Council	August 2007 January 2008 January 2008 July 2007 May 2007	Annual Rolling Update Annual Rolling Update Annual Rolling Update Annual Rolling Update Annual Rolling Update
Planning Hazardous Substance Consents Chiltern District Council - Planning Department Buckinghamshire County Council Dacorum Borough Council Hertfordshire County Council - County Development Unit Aylesbury Vale District Council	August 2007 January 2008 January 2008 July 2007 May 2007	Annual Rolling Update Annual Rolling Update Annual Rolling Update Annual Rolling Update Annual Rolling Update
Geological	Version	Update Cycle
BGS Recorded Mineral Sites British Geological Survey - National Geoscience Information Service	October 2007	Bi-Annually
BGS 1:625,000 Solid Geology British Geological Survey - National Geoscience Information Service	August 1996	Not Applicable
Brine Compensation Areas Cheshire Brine Subsidence Compensation Board	November 2002	As notified
Coal Mining Affected Areas The Coal Authority - Mining Report Service	January 2006	As notified
Mining Instability Ove Arup & Partners	October 2000	Not Applicable
Natural and Mining Cavities Peter Brett Associates	December 2005	Variable
Potential for Collapsible Ground Stability Hazards British Geological Survey - National Geoscience Information Service	November 2006	Annually
Potential for Compressible Ground Stability Hazards British Geological Survey - National Geoscience Information Service	November 2006	Annually
Potential for Ground Dissolution Stability Hazards British Geological Survey - National Geoscience Information Service	November 2006	Annually
Potential for Landslide Ground Stability Hazards British Geological Survey - National Geoscience Information Service	April 2007	Annually
Potential for Running Sand Ground Stability Hazards British Geological Survey - National Geoscience Information Service	November 2006	Annually
Potential for Shrinking or Swelling Clay Ground Stability Hazards British Geological Survey - National Geoscience Information Service	November 2006	Annually
Radon Potential - Radon Affected Areas British Geological Survey - National Geoscience Information Service	May 2007	Annually
Radon Potential - Radon Protection Measures British Geological Survey - National Geoscience Information Service	May 2007	Annually
Shallow Mining Hazards British Geological Survey - National Geoscience Information Service	August 2002	Not Applicable

Industrial Land Use	Version	Update Cycle
Contemporary Trade Directory Entries Thomson Directories	November 2007	Quarterly
Fuel Station Entries Catalist Ltd - (Fuel Station Data)	December 2007	Quarterly
Sensitive Land Use	Version	Update Cycle
Areas of Adopted Green Belt Dacorum Borough Council Aylesbury Vale District Council Chiltern District Council - Planning Department	April 2004 January 2004 September 1997	As notified As notified As notified
Areas of Unadopted Green Belt Dacorum Borough Council Aylesbury Vale District Council Chiltern District Council - Planning Department	April 2004 January 2004 September 1997	As notified As notified As notified
Areas of Outstanding Natural Beauty Natural England (formerly The Countryside Agency)	November 2006	Annually
Environmentally Sensitive Areas Department for Environment, Food and Rural Affairs (DEFRA - formerly FRCA)	June 2006	Annually
Forest Parks Forestry Commission	April 1997	Not Applicable
Local Nature Reserves Chiltern District Council - Planning Department Dacorum Borough Council	January 2000 September 1999	Variable Variable
Marine Nature Reserves Natural England	October 2007	Bi-Annually
National Nature Reserves Natural England	October 2007	Bi-Annually
National Parks Natural England (formerly The Countryside Agency)	October 2006	Annually
Nitrate Sensitive Areas Department for Environment, Food and Rural Affairs (DEFRA - formerly FRCA)	December 2003	Not Applicable
Nitrate Vulnerable Zones Department for Environment, Food and Rural Affairs (DEFRA - formerly FRCA)	May 2007	Annually
Ramsar Sites Natural England	October 2007	Bi-Annually
Sites of Special Scientific Interest Natural England	October 2007	Bi-Annually
Special Areas of Conservation Natural England	October 2007	Bi-Annually
Special Protection Areas Natural England	October 2007	Bi-Annually

A selection of organisations who provide data within this report

Data Supplier	Data Supplier Logo
Ordnance Survey	
Environment Agency	
Scottish Environment Protection Agency	
The Coal Authority	
British Geological Survey	 British Geological Survey <small>NATURAL ENVIRONMENT RESEARCH COUNCIL</small>
Centre for Ecology and Hydrology	 Centre for Ecology & Hydrology <small>NATURAL ENVIRONMENT RESEARCH COUNCIL</small>
Countryside Council for Wales	 CYNGOR CEFN GWLAD CYMRU COUNTRYSIDE COUNCIL FOR WALES
Scottish Natural Heritage	
Natural England	
Health Protection Agency	
Ove Arup	
Peter Brett Associates	

Contact	Name and Address	Contact Details
1	Environment Agency - National Customer Contact Centre (NCCC) PO Box 544, Templeborough, Rotherham, S60 1BY	Telephone: 08708 506 506 Email: enquiries@environment-agency.gov.uk
2	Dacorum Borough Council - Environmental Health Department Civic Centre, Marlowes, Hemel Hempstead, Hertfordshire, HP1 1HH	Telephone: 01442 228000 Fax: 01442 228340 Website: www.dacorum.gov.uk
3	Hertfordshire County Council - County Development Unit County Hall, Hertford, Hertfordshire, SG13 8DN	Telephone: 01992 556266 Fax: 01992 556202 Website: www.hertsdirect.org
4	British Geological Survey - Enquiry Service British Geological Survey, Kingsley Dunham Centre, Keyworth, Nottingham, Nottinghamshire, NG12 5GG	Telephone: 0115 936 3143 Fax: 0115 936 3276 Email: enquiries@bgs.ac.uk Website: www.bgs.ac.uk
5	Peter Brett Associates Caversham Bridge House, Waterman Place, Reading, Berkshire, RG1 8DN	Telephone: 0118 950 0761 Fax: 0118 959 7498 Email: reading@pba.co.uk Website: www.pba.co.uk
6	Dacorum Borough Council Civic Centre, Marlowes, Hemel Hempstead, Hertfordshire, HP1 1HH	Telephone: 01442 228000 Fax: 01442 228340 Website: www.dacorum.gov.uk
7	Chiltern District Council - Planning Department Council Offices, King George V Road, Amersham, Buckinghamshire, HP6 5AW	Telephone: 01494 729000 Fax: 01494 729332 Website: www.chiltern.gov.uk
8	Natural England Northminster House, Northminster Road, Peterborough, Cambridgeshire, PE1 1UA	Telephone: 0845 600 3078 Fax: 01733 455103 Email: enquiries@naturalengland.org.uk Website: www.naturalengland.org.uk
9	Department for Environment, Food and Rural Affairs (DEFRA - formerly FRCA) Government Buildings, Otley Road, Lawnswood, Leeds, West Yorkshire, LS16 5QT	Telephone: 0113 2613333 Fax: 0113 230 0879
10	Chiltern District Council - Environmental Health Council Offices, King George V Road, Amersham, Buckinghamshire, HP6 5AW	Telephone: 01494 732058 Fax: 01494 586504/586506 Email: Envserv@chiltern.gov.uk Website: www.chiltern.gov.uk
11	Buckinghamshire County Council County Hall, Aylesbury, Buckinghamshire, HP20 1UA	Telephone: 01296 395900 Fax: 01296 88887 Website: www.buckscc.gov.uk
-	Health Protection Agency - Radon Survey, Centre for Radiation, Chemical and Environmental Hazards Chilton, Didcot, Oxfordshire, OX11 0RQ	Telephone: 01235 822622 Fax: 01235 833891 Email: radon@hpa.org.uk Website: www.hpa.org.uk
-	Landmark Information Group Limited The Smith Centre, Henley On Thames, Oxfordshire, RG9 6AB	Telephone: 0870 850 6670 Fax: 0870 850 6671 Email: customerservices@landmarkinfo.co.uk Website: www.landmarkinfo.co.uk

Please note that the Environment Agency / SEPA have a charging policy in place for enquiries.