





NETTLEDEN WITH POTTEN END CP
DACORUM DISTRICT

Legend

-  Site boundary
-  Radius from centre of site at 1km intervals
-  Approximate zone of visual influence of proposed 2 storey housing
-  View to distant ridgeline

REV.	DESCRIPTION	APP. DATE
------	-------------	-----------

Oxford
T 01865 887050

LDADDESIGN

LANDSCAPE
URBAN
ENVIRONMENT
ECOLOGY

MARCHMONT FARM

Approximate Zone of Visual Influence (ZVI)

DATE	August 2004	DRAWN	SMC
SCALE	NTS	CHECKED	RF
STATUS	Final	APPROVED	AK
DWG. NO	2003LO/05		

X:\GRAPHICS\2003\HEMEL\DWG\2003_05

No dimensions are to be scaled from this drawing. All dimensions are to be checked on site. Area measurements for indicative purposes only.
Based upon Ordnance Survey map with the permission of the controller of H.M.S.O. © Crown copyright Reproduced under licence No. 189189

© LDA Design Consulting LLP. Quality Assured to BS EN ISO 9001 : 2000