


















Legend

-  Site boundary
-  Local landscape character types
-  Local ridgelines
-  Trees and woodland
-  Hedgerows (approximate extent)
-  Watercress Beds
-  Water course
-  Existing settlement edges
-  Buildings and isolated settlements
-  Open undulating farmland
-  Parkland landscape
-  Footpaths, bridleways and highways with TRO
-  Main roads
-  Local roads
-  Long distance views into the site
-  Significant views to the wider landscape
-  Source of significant noise

REV.	DESCRIPTION	APP.	DATE
------	-------------	------	------

Oxford
T 01865 887050



LANDSCAPE
URBAN
ENVIRONMENT
ECOLOGY

MARCHMONT FARM

Landscape Survey and Analysis

DATE	August 2004	DRAWN	SMC
SCALE	NTS	CHECKED	RF
STATUS	Final	APPROVED	AK
DWG. NO	2003LO/03		

X:\GPR\PHCS\2003\Hemel\DWG\SS\2003_03

No dimensions are to be scaled from this drawing. All dimensions are to be checked on site. Area measurements for indicative purposes only. Based upon Ordnance Survey map with the permission of the controller of H.M.S.O. © Crown copyright Reproduced under licence No. 189189