



Dacorum's Local Planning Framework

Core Strategy



Pre-Submission Omissions Consultation

February 2012

This document is part of the Pre-Submission Core Strategy.

It shows a small number of additional changes to the Dacorum Borough Local Plan 1991-2011 Proposals Map. This information was omitted from the Pre-Submission Core Strategy consultation held between 26 October and 7 December 2011.

The changes show boundaries of:

1. East Hemel Hempstead Area Action Plan (within Dacorum); and
2. Hemel Hempstead town centre



The revised boundaries of the following conservation areas are also shown for information. These boundaries have been separately agreed by the Council:

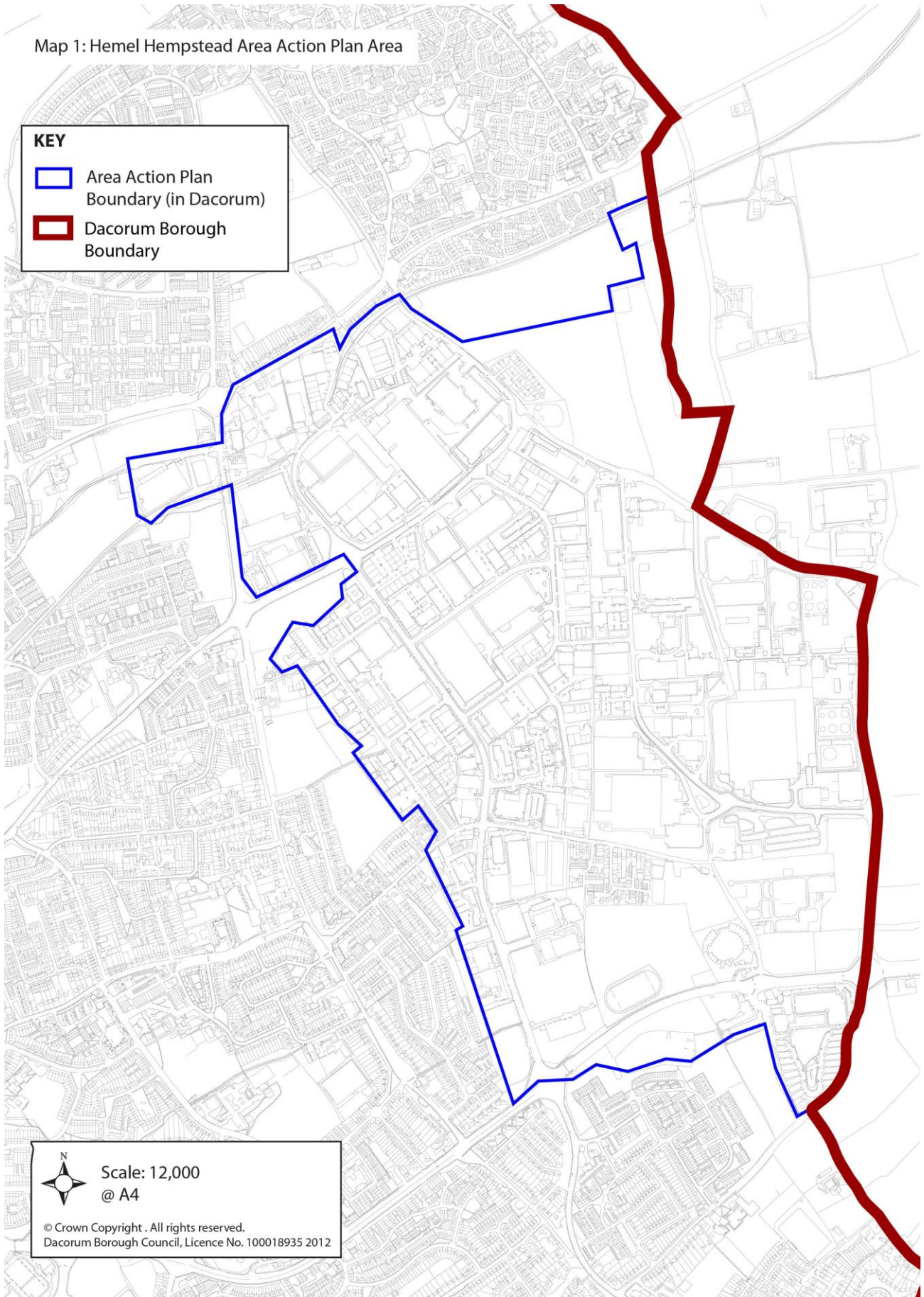
3. Bovingdon
4. Chipperfield
5. Frithsden
6. Great Gaddesden; and
7. Nettleden

All representations from the consultation between 26 October and 7 December 2011 stand and are being considered. Any representations received on this Omissions Consultation will be added to them.

Map 1: Hemel Hempstead Area Action Plan Area

KEY

-  Area Action Plan Boundary (in Dacorum)
-  Dacorum Borough Boundary





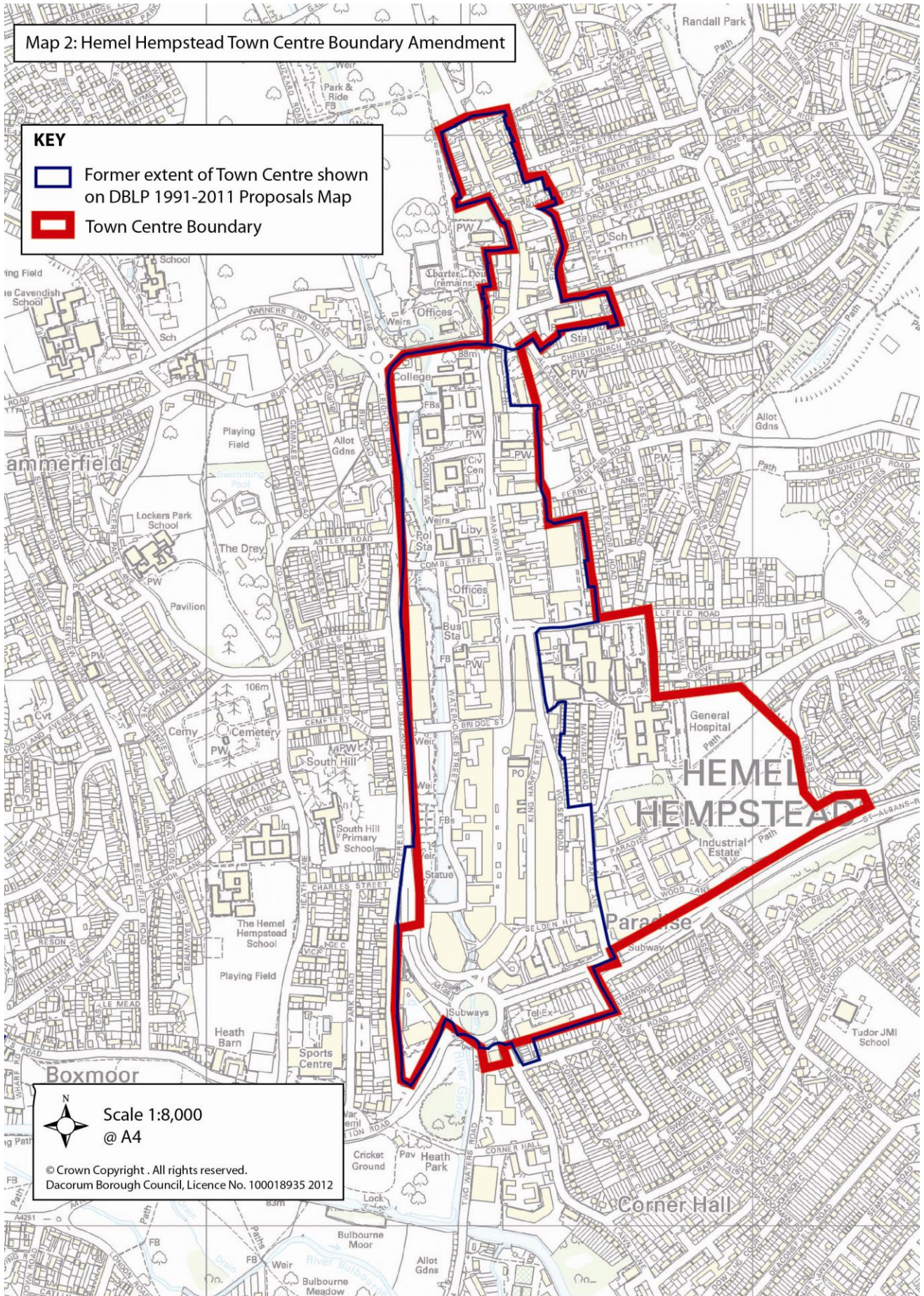
 Scale: 12,000
@ A4

© Crown Copyright . All rights reserved.
Dacorum Borough Council, Licence No. 100018935 2012

Map 2: Hemel Hempstead Town Centre Boundary Amendment

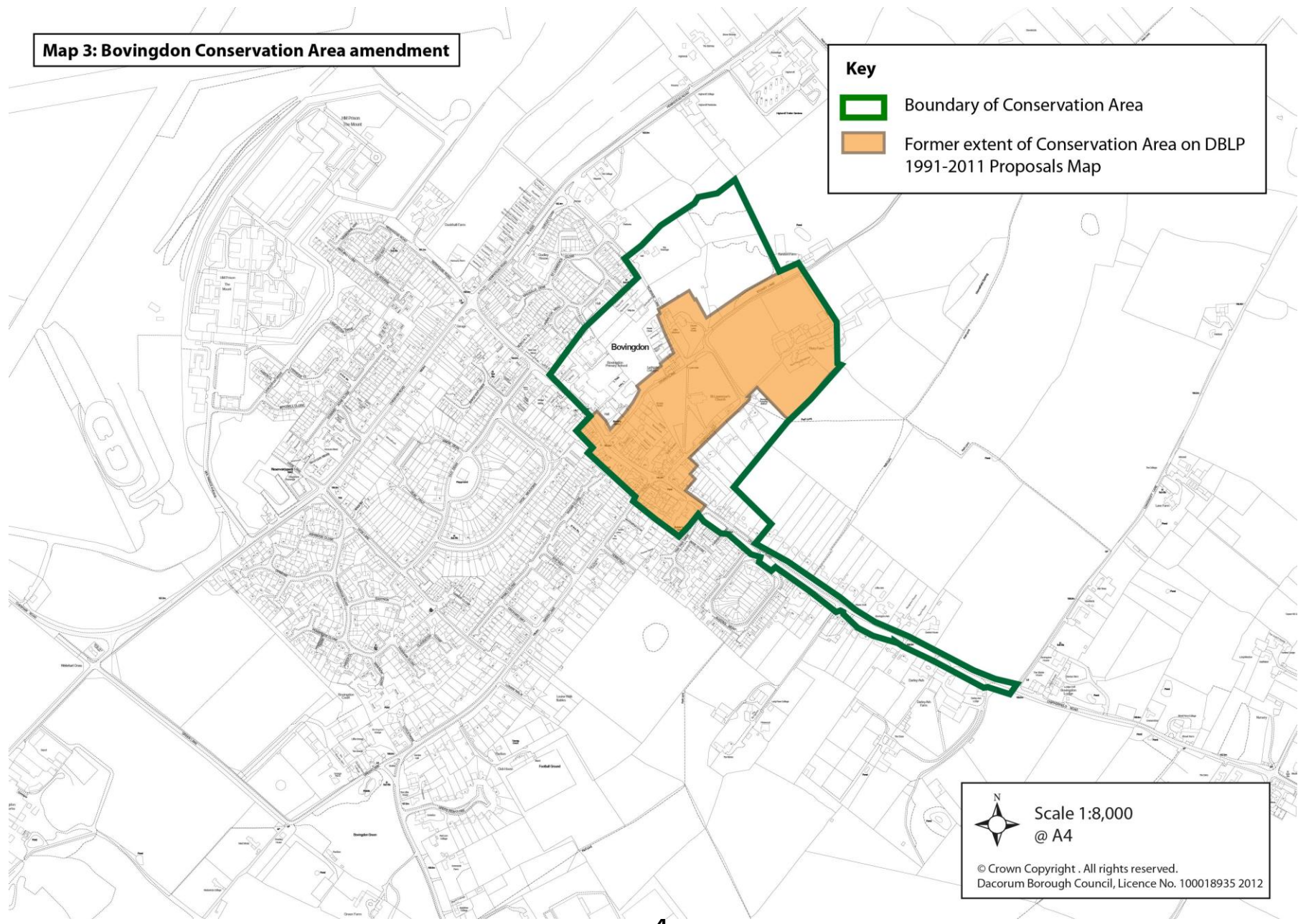
KEY

-  Former extent of Town Centre shown on DBLP 1991-2011 Proposals Map
-  Town Centre Boundary

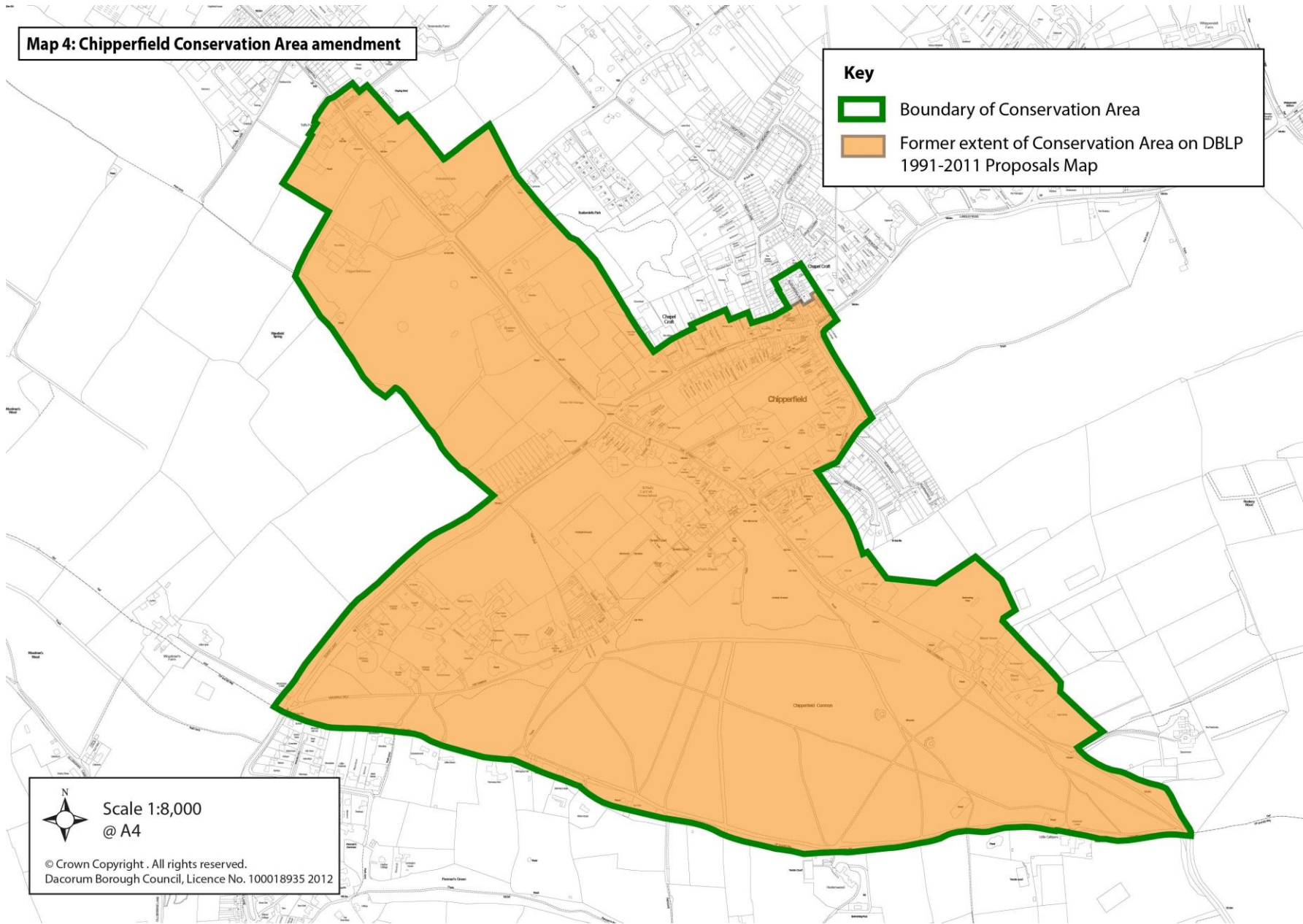


 Scale 1:8,000 @ A4
© Crown Copyright . All rights reserved.
Dacorum Borough Council, Licence No. 100018935 2012



Map 3: Bovington Conservation Area amendment



Map 4: Chipperfield Conservation Area amendment



Key

-  Boundary of Conservation Area
-  Former extent of Conservation Area on DBLP 1991-2011 Proposals Map






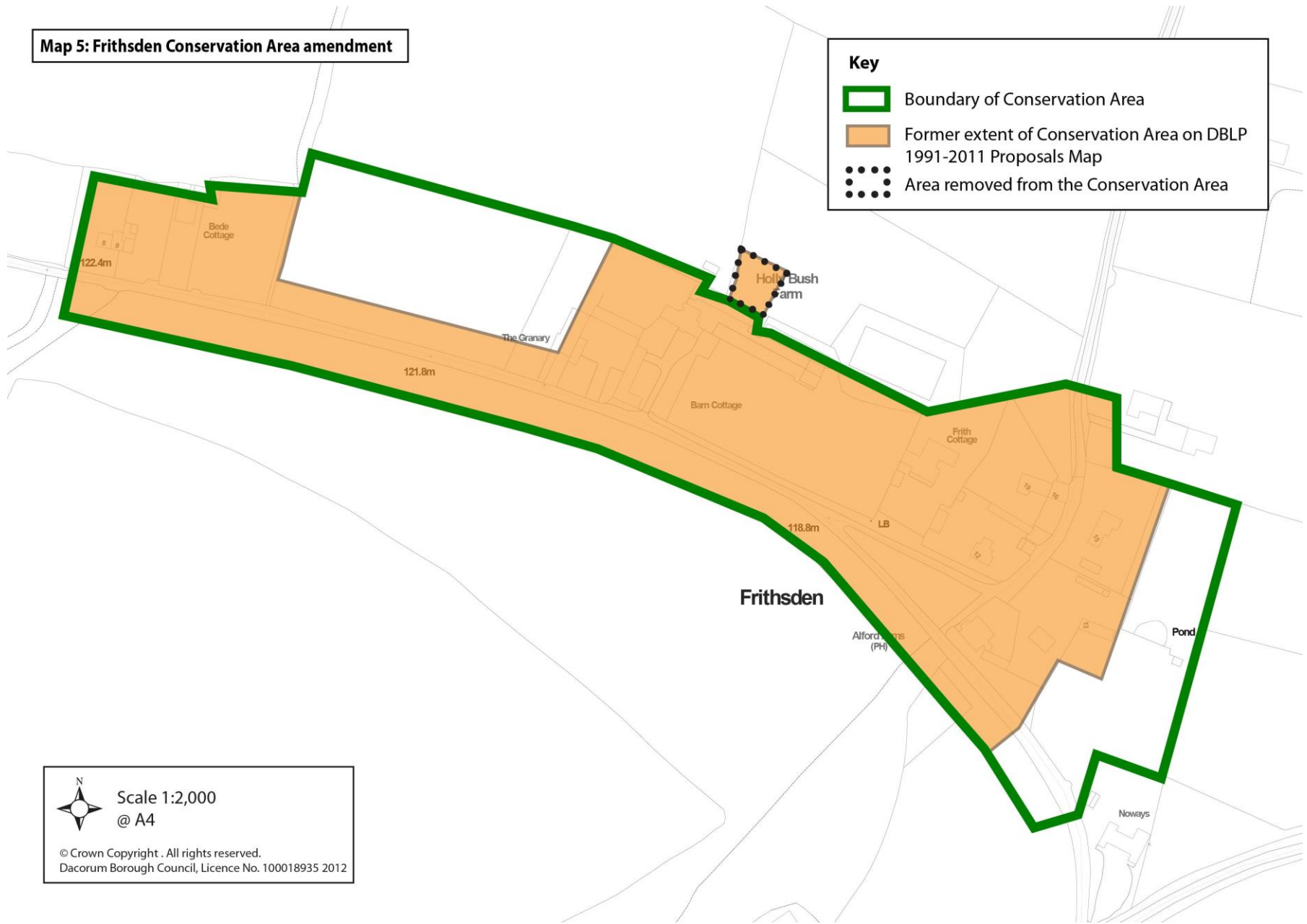
Scale 1:8,000
@ A4

© Crown Copyright . All rights reserved.
Dacorum Borough Council, Licence No. 100018935 2012

Map 5: Frithsden Conservation Area amendment

Key

-  Boundary of Conservation Area
-  Former extent of Conservation Area on DBLP 1991-2011 Proposals Map
-  Area removed from the Conservation Area





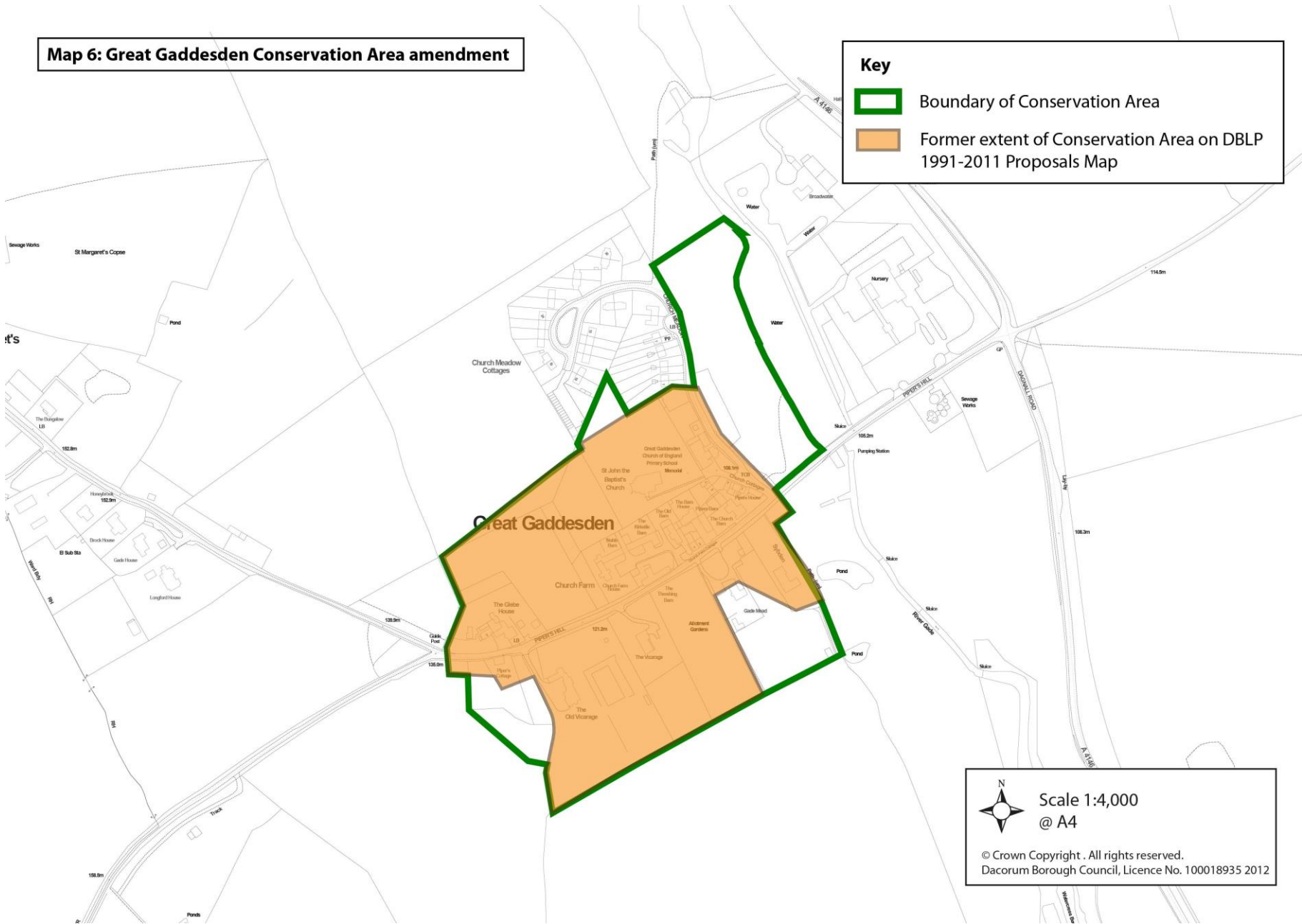
 Scale 1:2,000
@ A4

© Crown Copyright . All rights reserved.
Dacorum Borough Council, Licence No. 100018935 2012

Map 6: Great Gaddesden Conservation Area amendment

Key

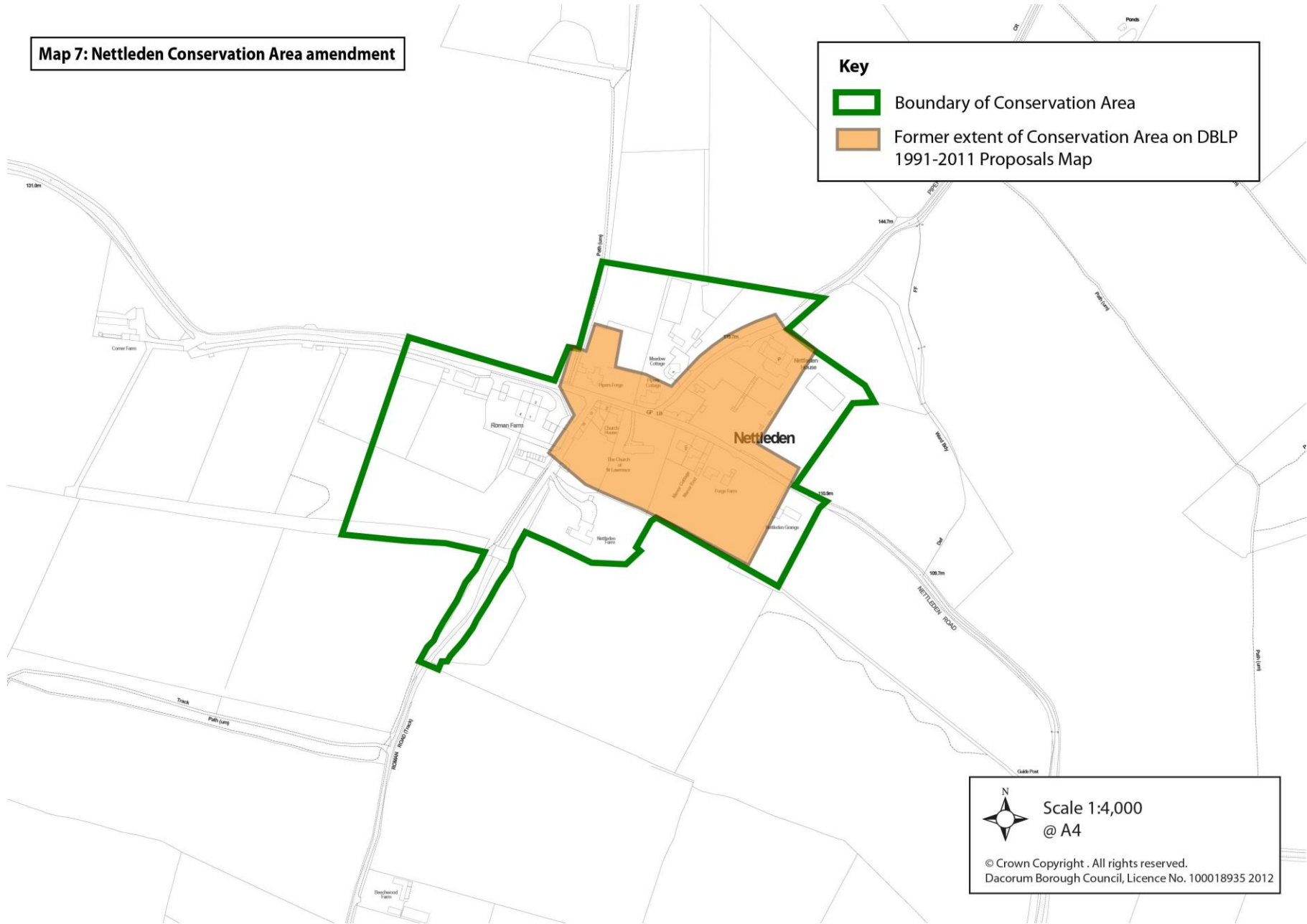
-  Boundary of Conservation Area
-  Former extent of Conservation Area on DBLP 1991-2011 Proposals Map





 **Scale 1:4,000 @ A4**

© Crown Copyright . All rights reserved.
Dacorum Borough Council, Licence No. 100018935 2012

Map 7: Nettleden Conservation Area amendment



Key

-  Boundary of Conservation Area
-  Former extent of Conservation Area on DBLP 1991-2011 Proposals Map

 Scale 1:4,000
@ A4

© Crown Copyright . All rights reserved.
Dacorum Borough Council, Licence No. 100018935 2012