







## Appendix 2: Proposed Green Belt Boundary Amendments

### Key:



#### EXISTING BOUNDARY:

-  INNER GREEN BELT BOUNDARY WITH A SETTLEMENT
-  OUTER GREEN BELT BOUNDARY WITH THE RURAL AREA
-  OUTER GREEN BELT BOUNDARY WITH MARKYATE



#### RECOMMENDED BOUNDARY:

-  INNER GREEN BELT BOUNDARY
-  OUTER GREEN BELT BOUNDARY WITH THE RURAL AREA
-  OUTER GREEN BELT BOUNDARY WITH MARKYATE

#### RECOMMENDED NOW:

-  LAND TO BE REMOVED FROM THE GREEN BELT
-  LAND TO BE ADDED TO THE GREEN BELT

#### RECOMMENDED FOR FUTURE CONSIDERATION:

-  RECOMMENDED FUTURE LAND RELEASE FROM GREEN BELT
-  RECOMMENDED FUTURE ADDITION TO GREEN BELT

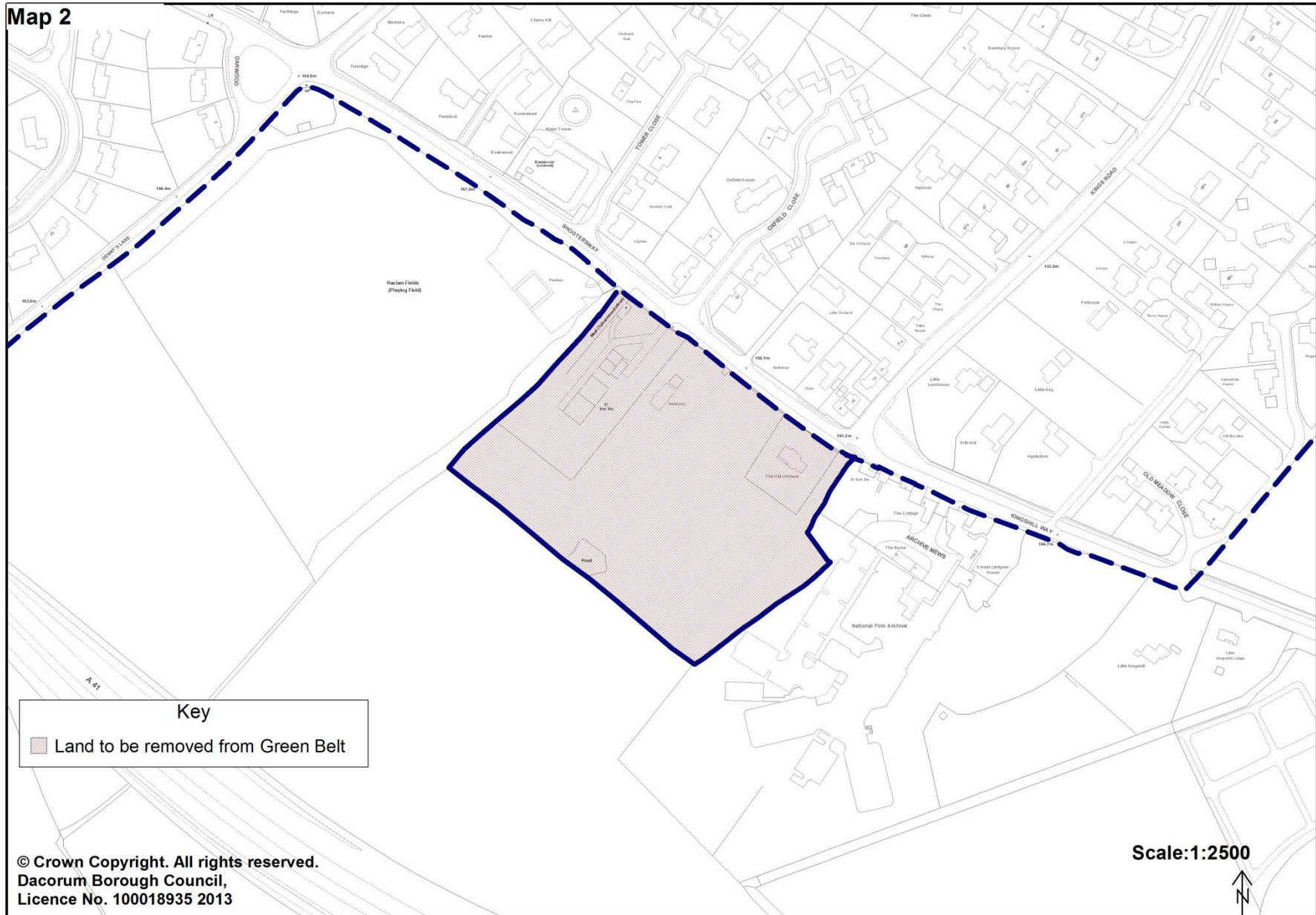
#### OTHER ANNOTATION:

-  AREA OF OUTSTANDING NATURAL BEAUTY

## **List of Maps:**

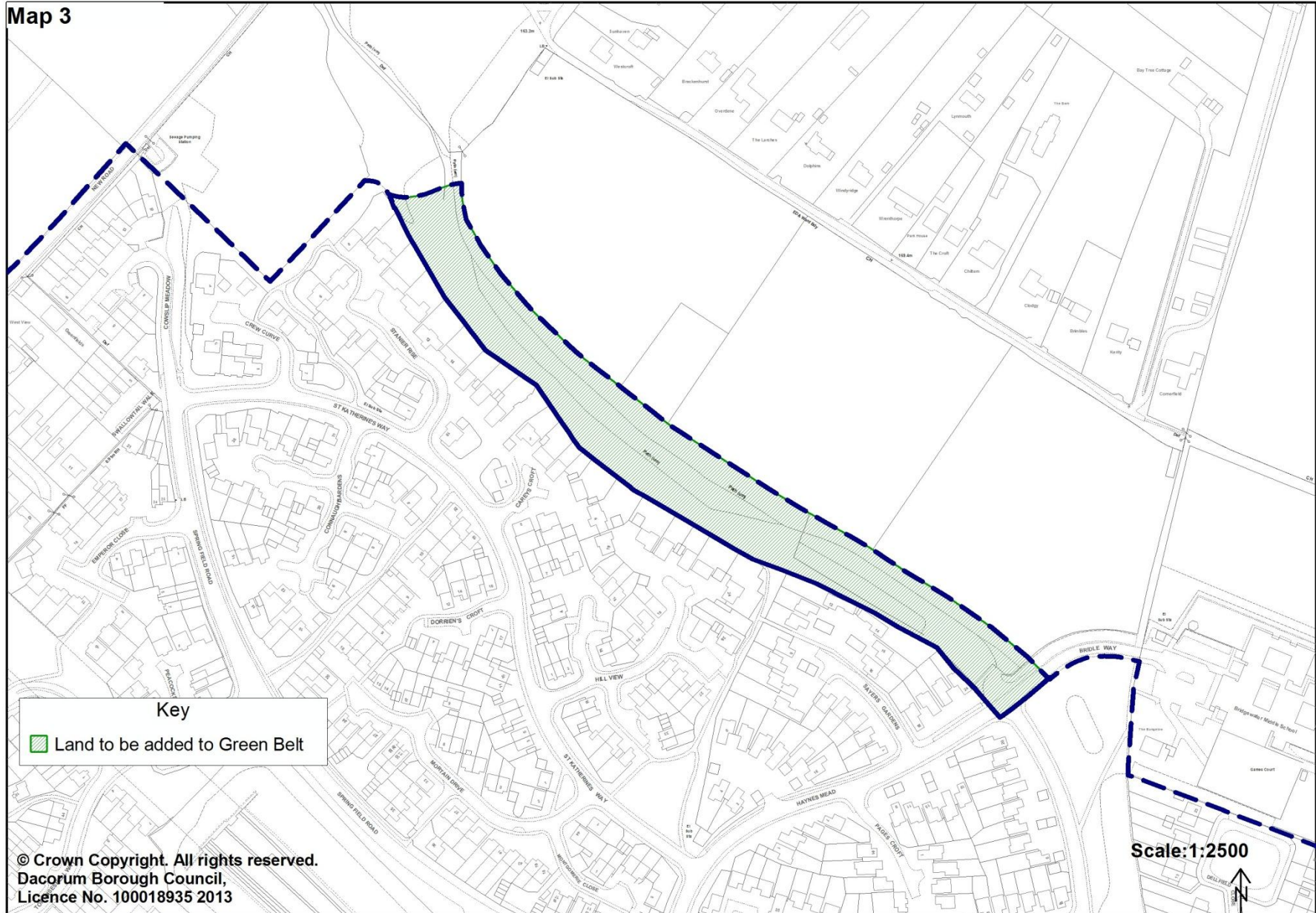
- Map 2. Land at Hanburys, Shootersway, Berkhamsted (Local Allocation LA4)
- Map 3. Land above the Chiltern Park estate, Berkhamsted
- Map 4. Land at Marchmont Farm, Hemel Hempstead (Local Allocation LA1)
- Map 5. Land at Fletcher Way, Hemel Hempstead (Local Allocation LA2)
- Map 6. Land at West Hemel Hempstead Pouchen End Lane (Local Allocation LA3)
- Map 7. A41: Land adjoining Roughdown Common and Hemel Hempstead Station
- Map 8. A41 between Old Fishery Lane and London Road, Hemel Hempstead
- Map 10. Land at the junction of Lower Road and Bunkers Lane, Hemel Hempstead
- Map 11. Land between Icknield Way and Aylesbury Road, Tring (Local Allocation LA5)
- Map 12. Land at Ridge View off Marshcroft Lane, Tring
- Map 14. Land at and adjoining Garden House, London Road, Tring
- Map 16. Land at Chesham Road Molyneaux Avenue Bovingdon (Local Allocation LA6)
- Map 17. Land at Church Street, Bovingdon
- Map 18. Land at Chipperfield Road, Bovingdon
- Map 19. Land at Bovingdon Court, Bovingdon
- Map 20. 127a London Road, Markyate
- Map 21. Land rear of Farrier Top and High View, Markyate
- Map 23. Land west of Cupid Green Lane north of Hemel Hempstead
- Map 24. Land west of Aldbury
- Map 25. Land adjoining New Road, Berkhamsted Common
- Map 26. Frithsden Beeches, Berkhamsted Common
- Map 27. Land at Frithsden Beeches and Berkhamsted Common Frithsden
- Map 28. Land south of Nettleden Road, Nettleden and Water End

## Map 2. Land at Hanburys, Shootersway, Berkhamsted (Local Allocation LA4)



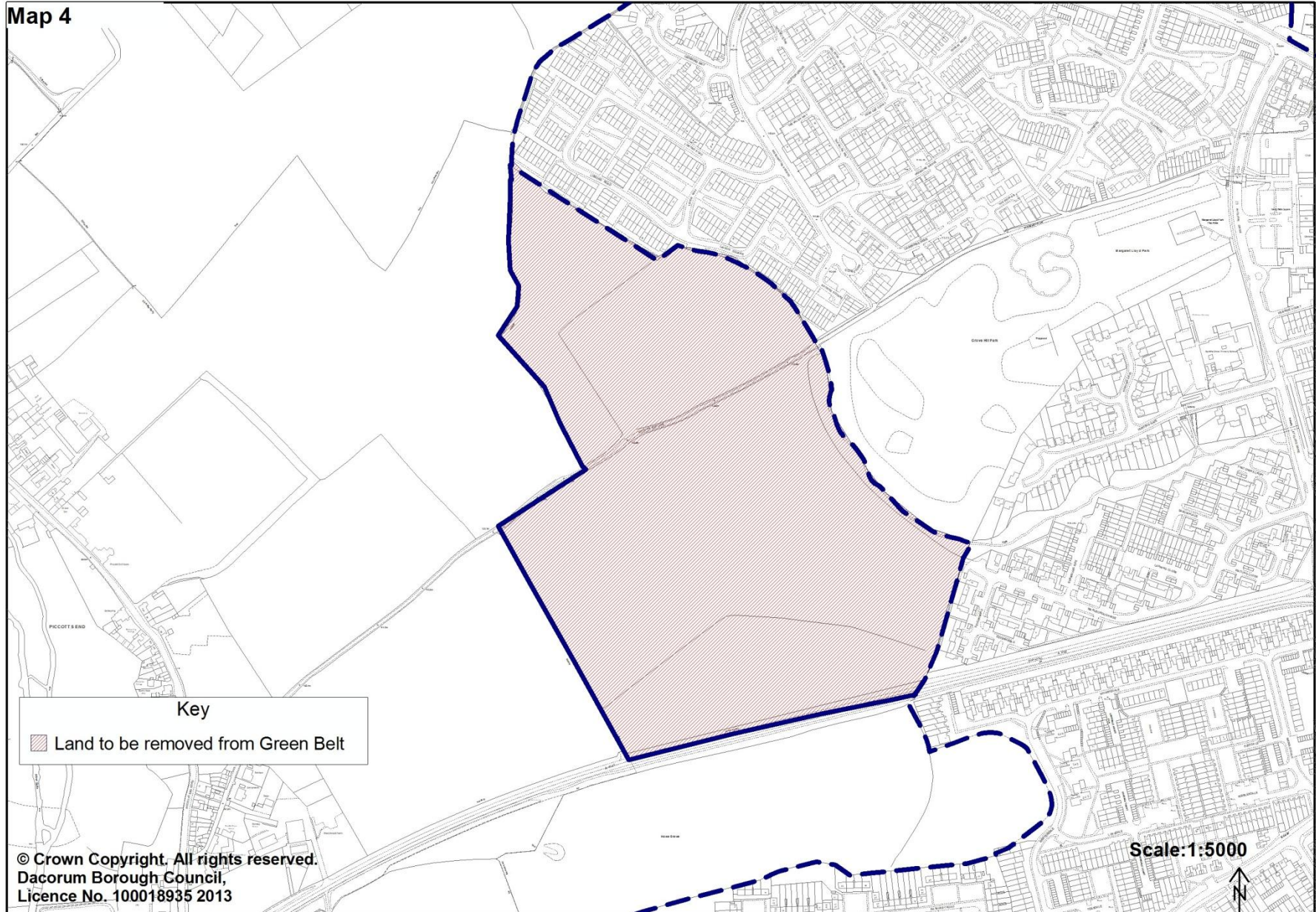


Map 3. Land above the Chiltern Park estate, Berkhamsted



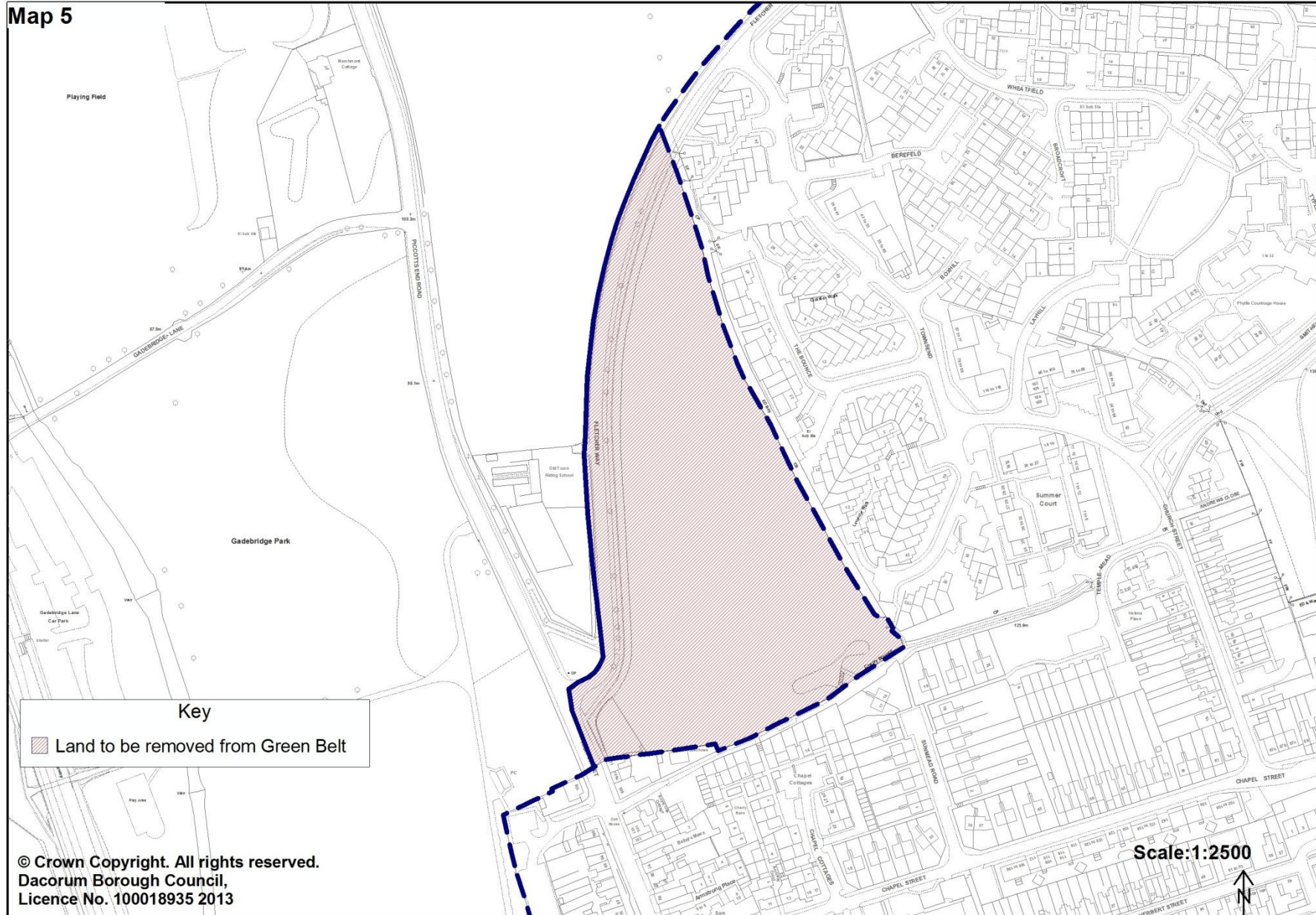


# Map 4. Land at Marchmont Farm, Hemel Hempstead (Local Allocation LA1)



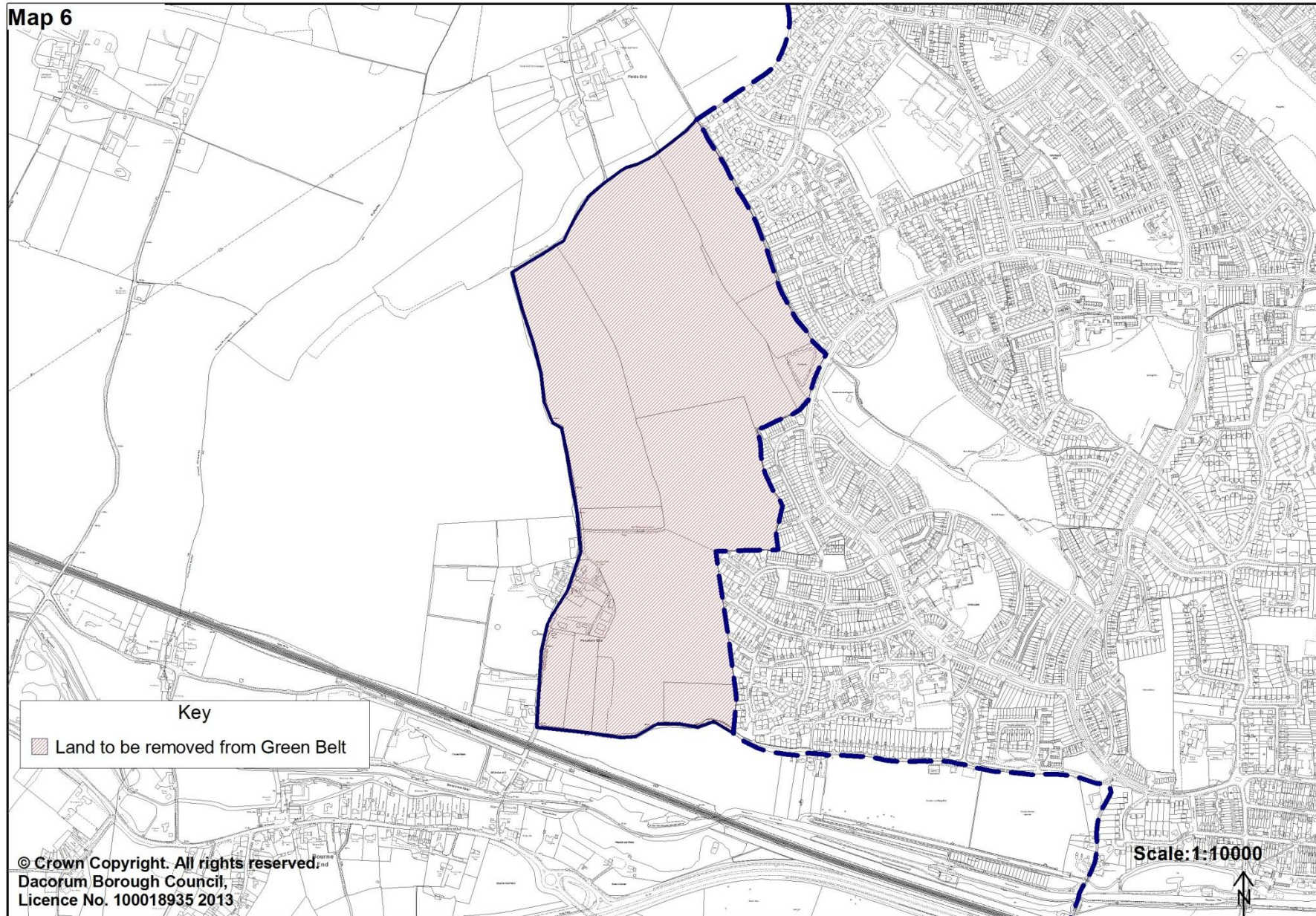


# Map 5. Land at Fletcher Way, Hemel Hempstead (Local Allocation LA2)



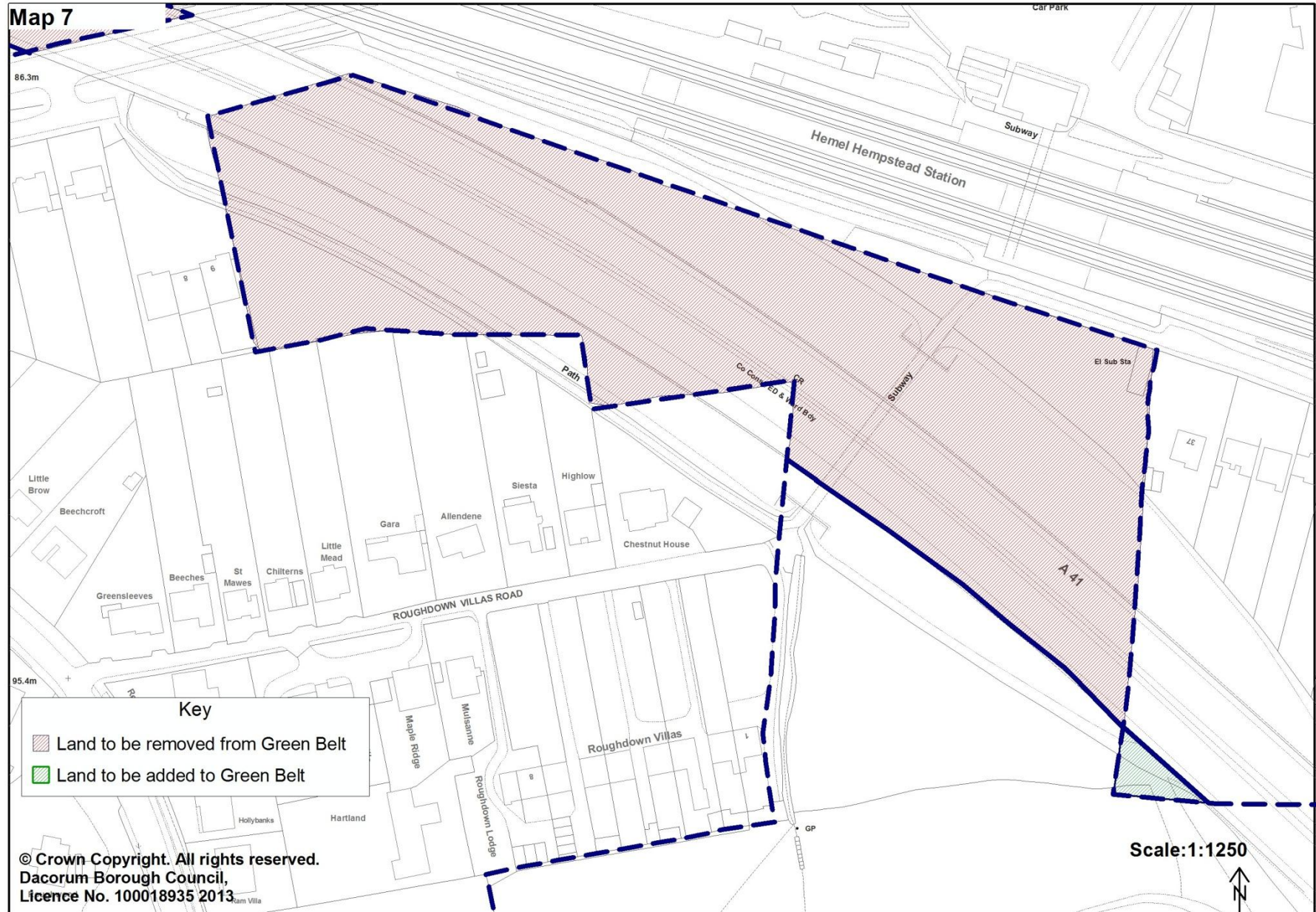


**Map 6. Land at West Hemel Hempstead, east of Pouchen End Lane (Local Allocation LA3)**



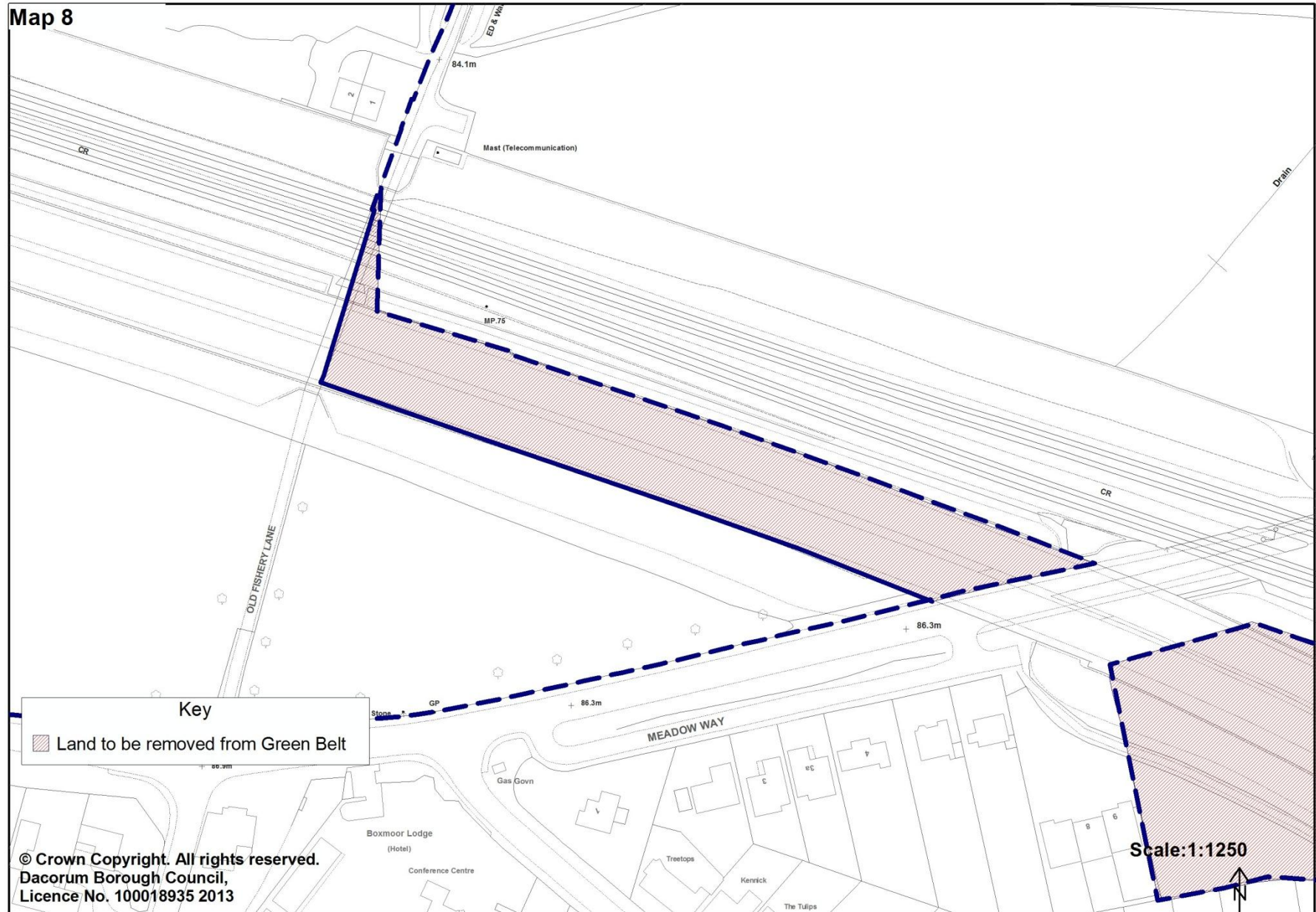


# Map 7. A41: Land adjoining Roughdown Common and Hemel Hempstead Station

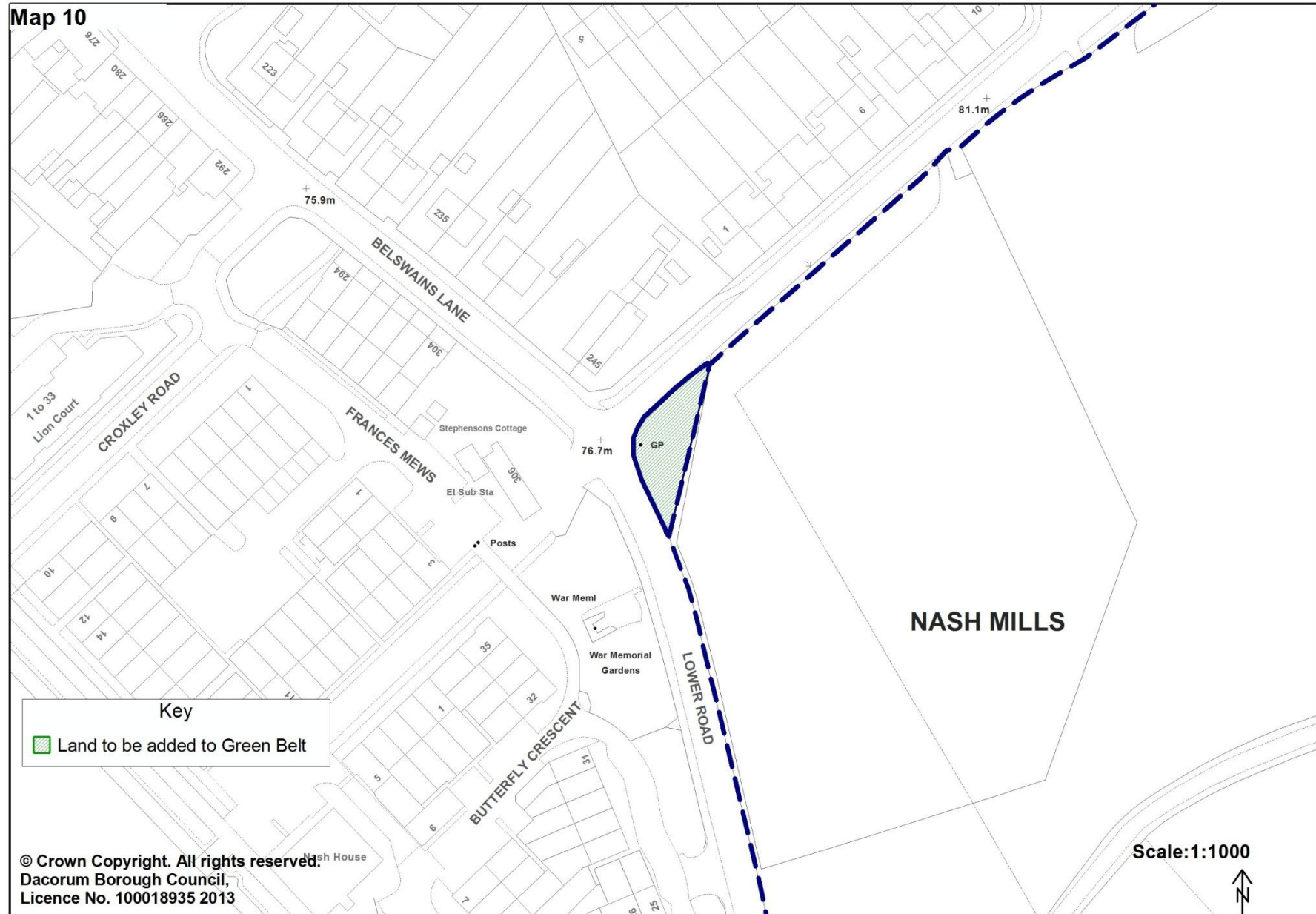




# Map 8. A41 between Old Fishery Lane and London Road, Hemel Hempstead

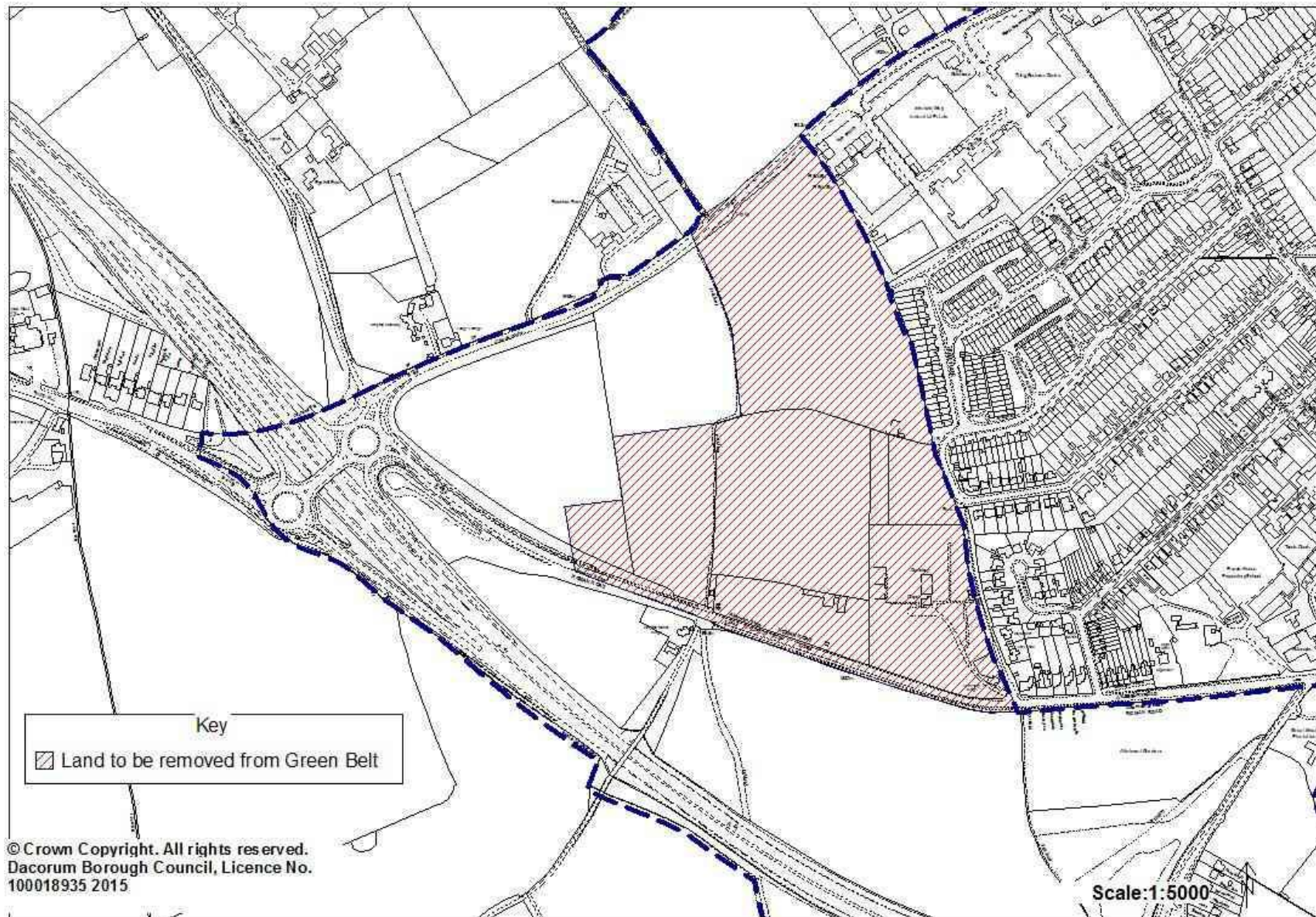


# Map 10. Land at the junction of Lower Road and Bunkers Lane, Hemel Hempstead

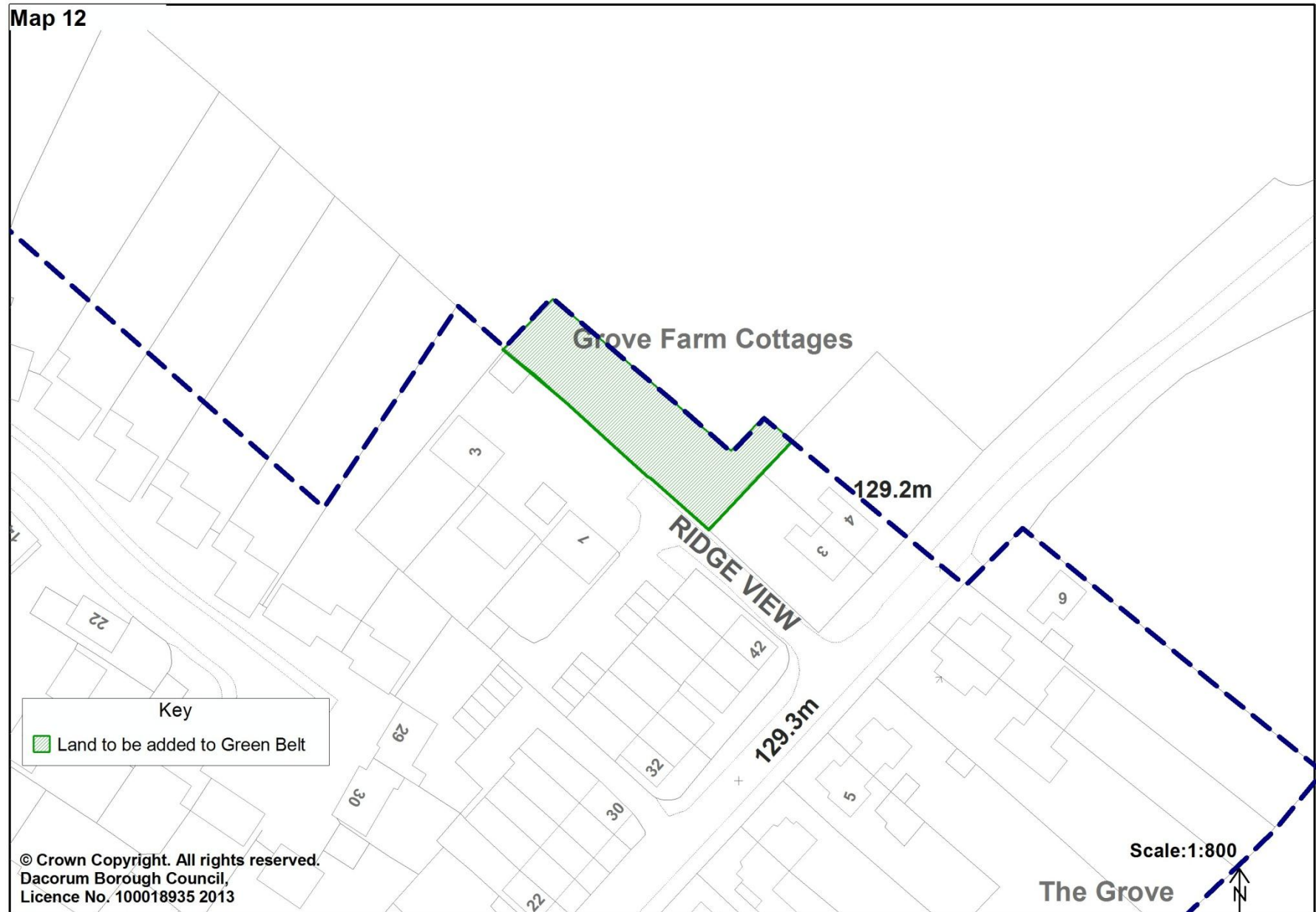




**Map 11. Land between Icknield Way and Aylesbury Road, Tring (Local Allocation LA5)** (please see also amendment to the Green Belt boundary under SC1 of the Site Allocations Focused Changes consultation Map Book)

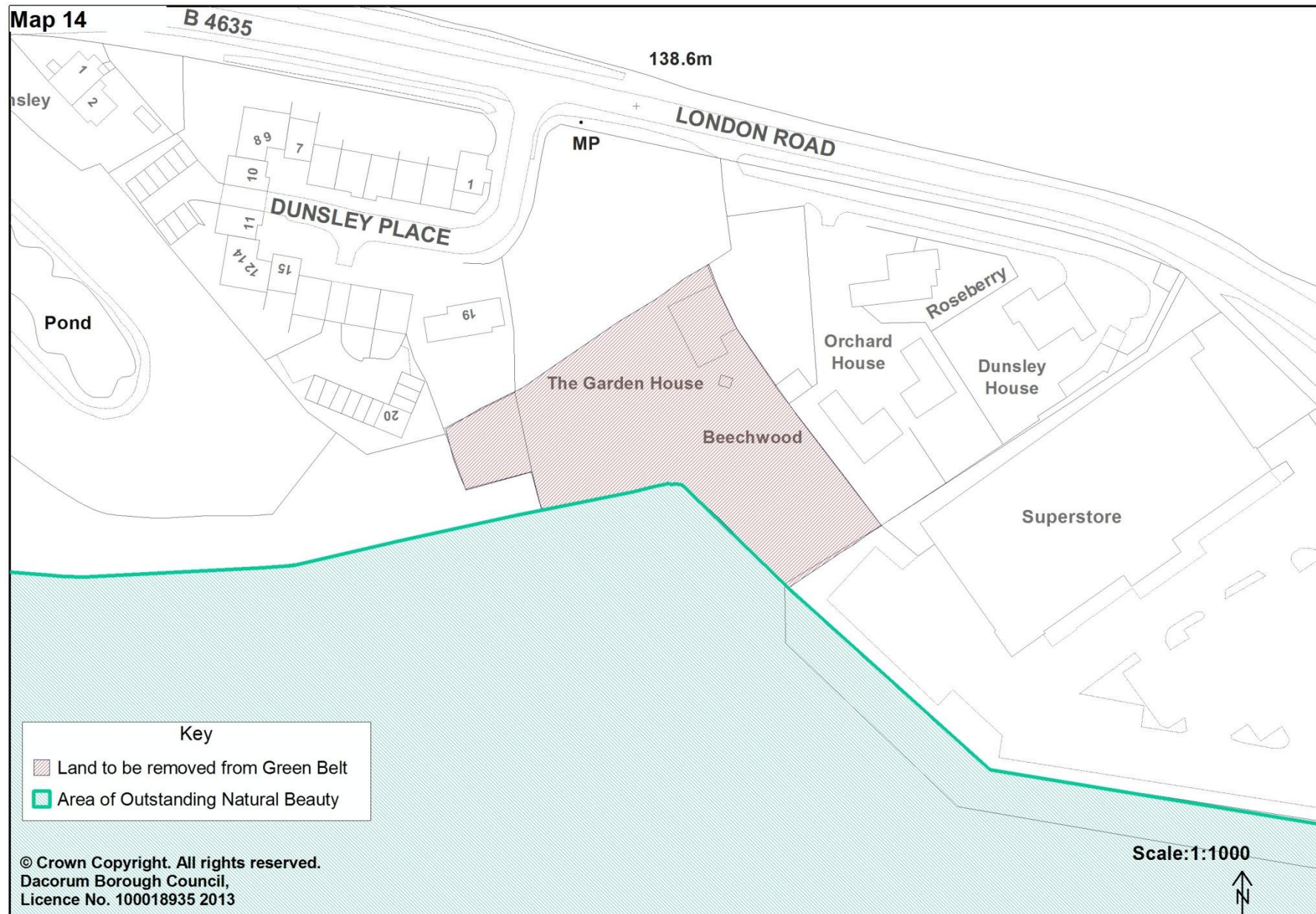


Map 12. Land at Ridge View off Marshcroft Lane, Tring



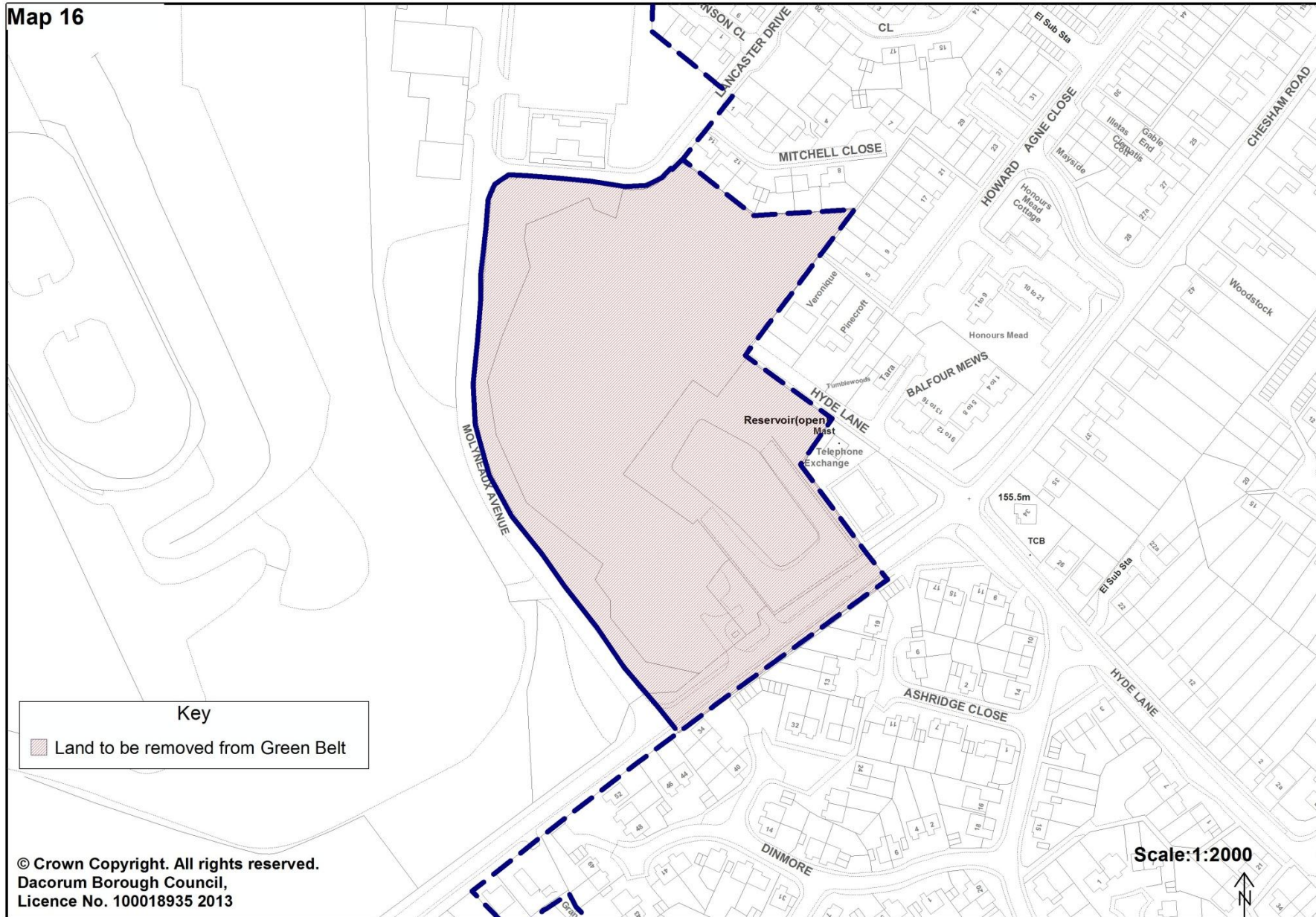


Map 14. Land at and adjoining Garden House, London Road, Tring

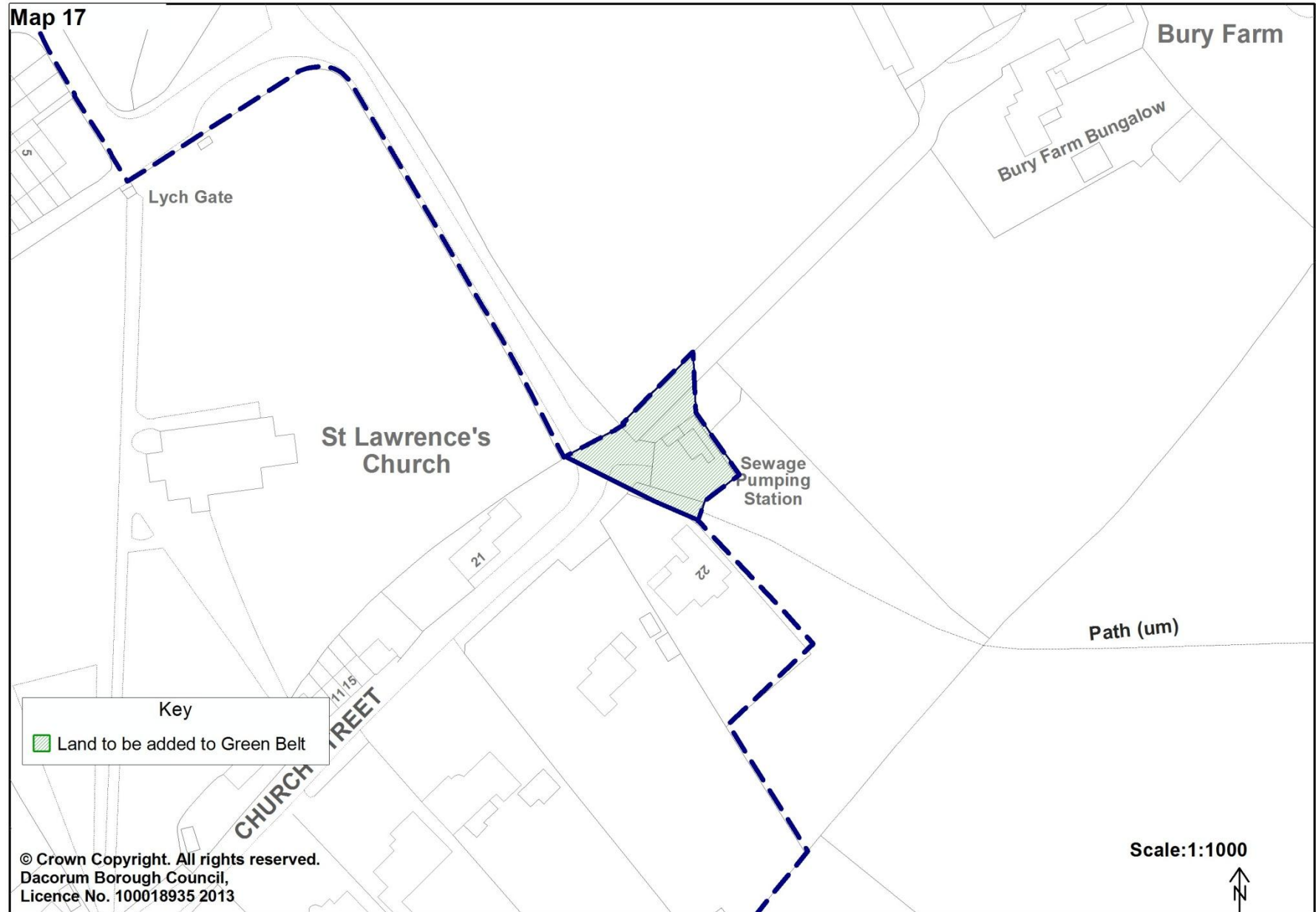




Map16. Land at Chesham Road and Molyneaux Avenue, Bovingdon (Local Allocation LA6)

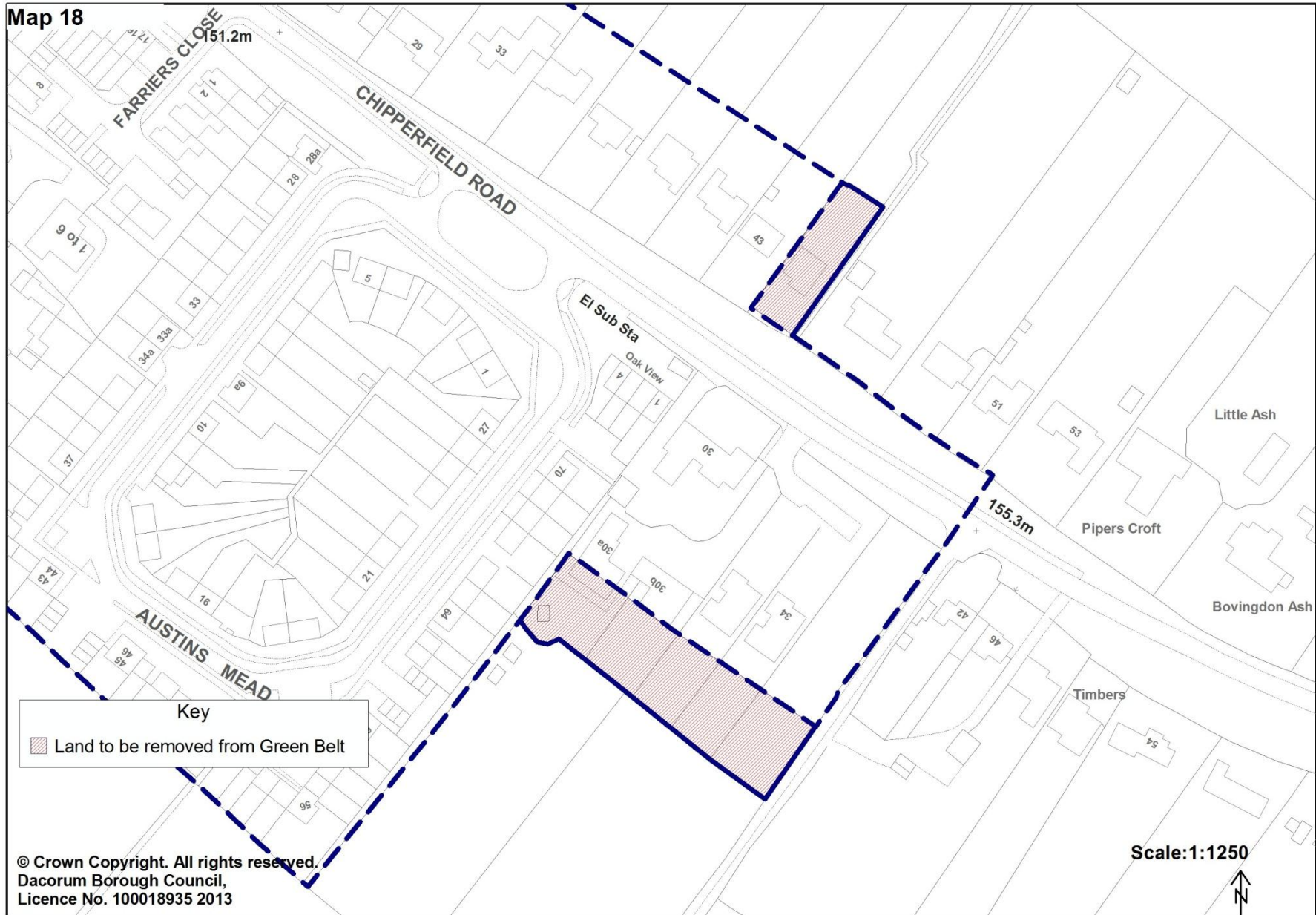


**Map 17. Land at Church Street, Bovington**





Map 18. Land at Chipperfield Road, Bovington

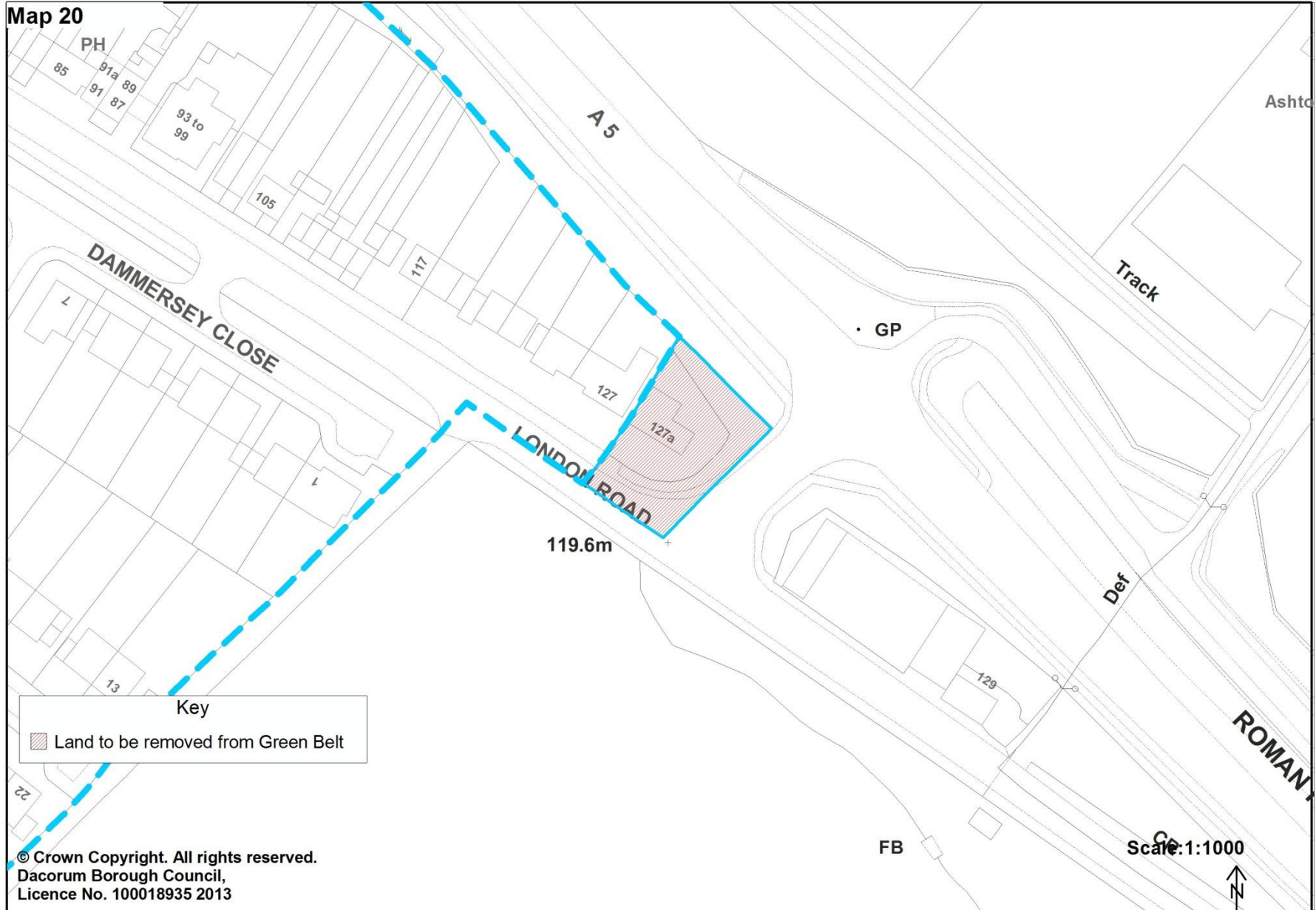




# Map 19. Land at Bovingdon Court, Bovingdon

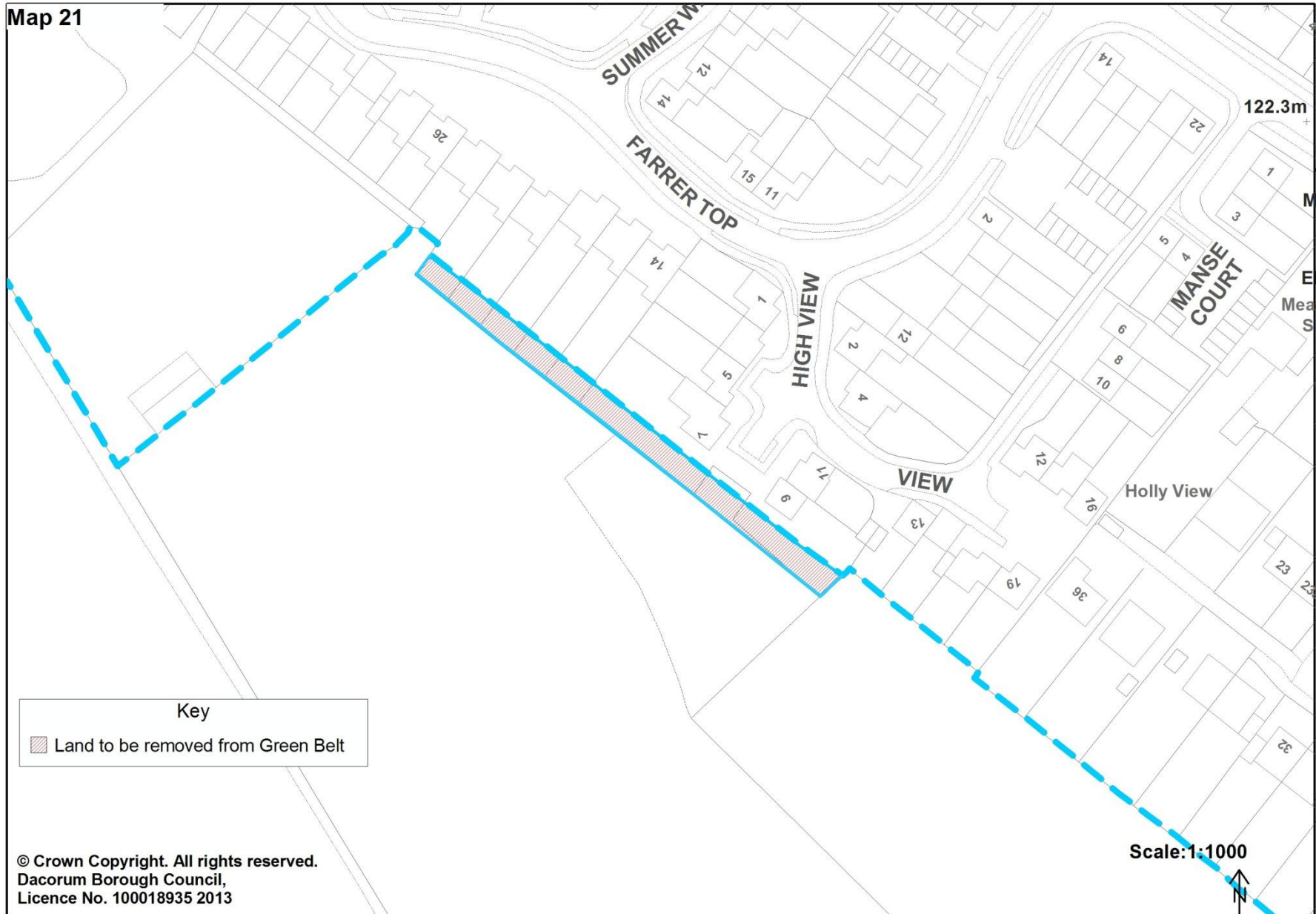


Map 20. 127a London Road, Markyate



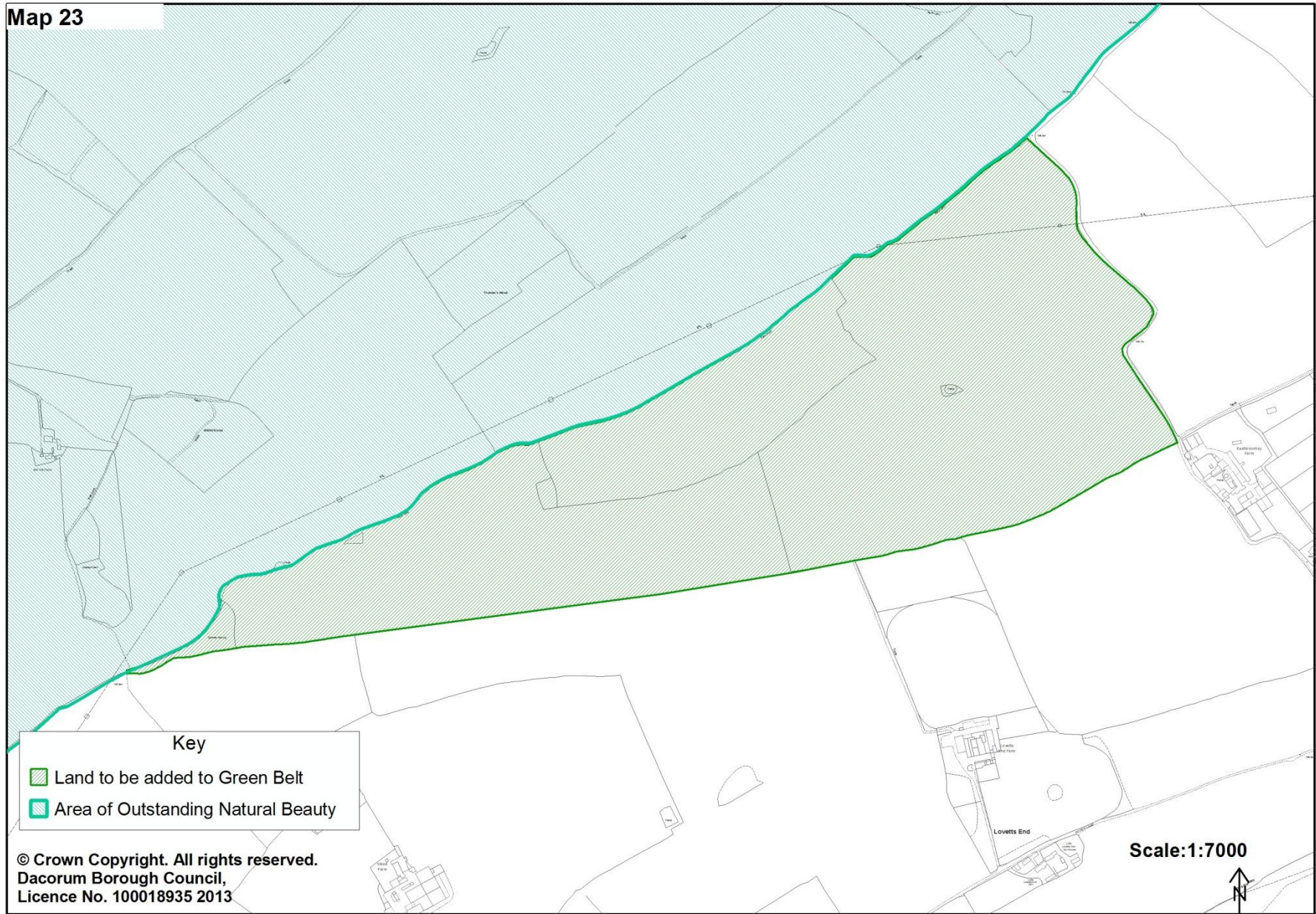


Map 21. Land rear of Farrer Top and High View, Markyate



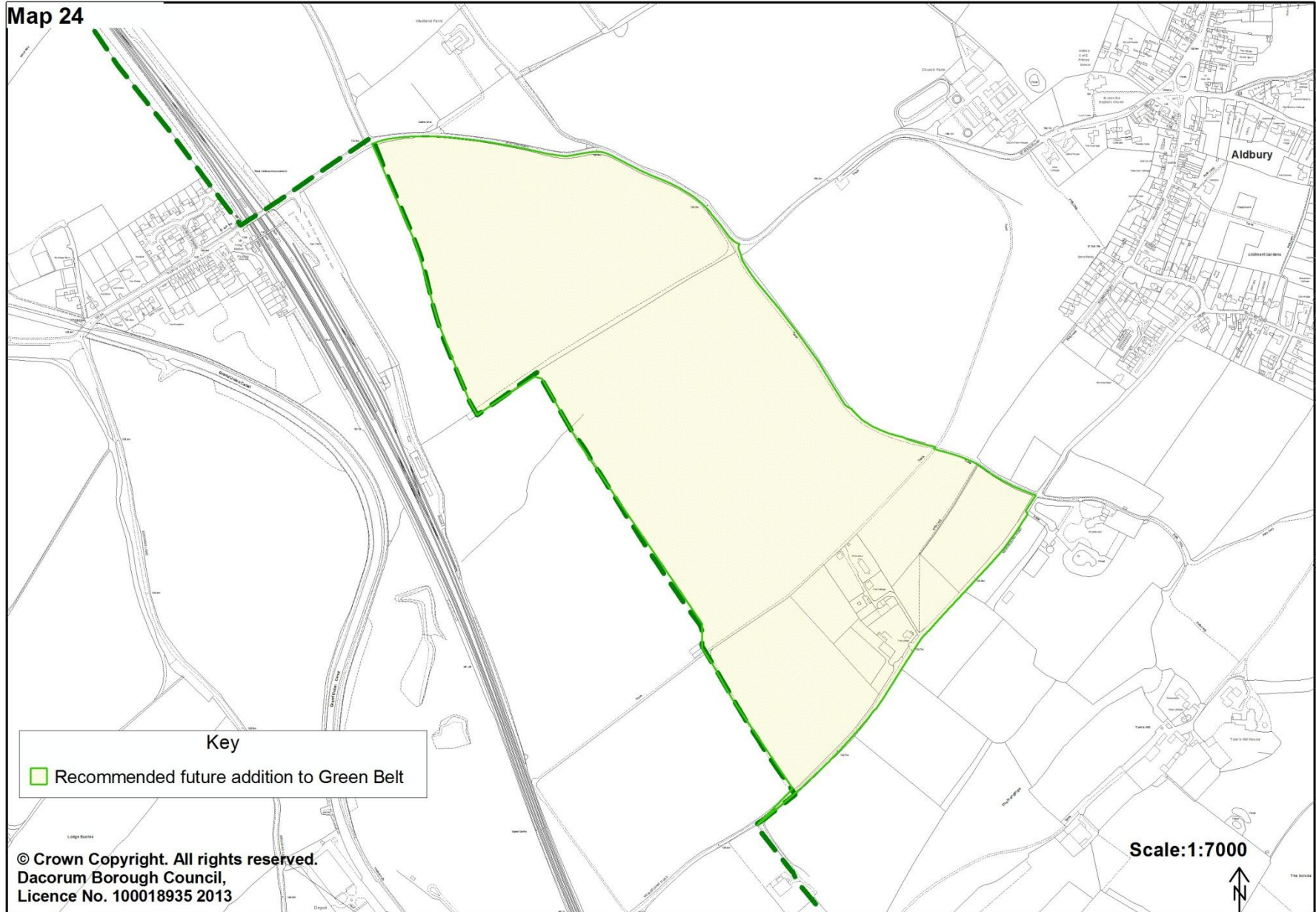


# Map 23. Land west of Cupid Green Lane north of Hemel Hempstead





# Map 24. Land west of Aldbury

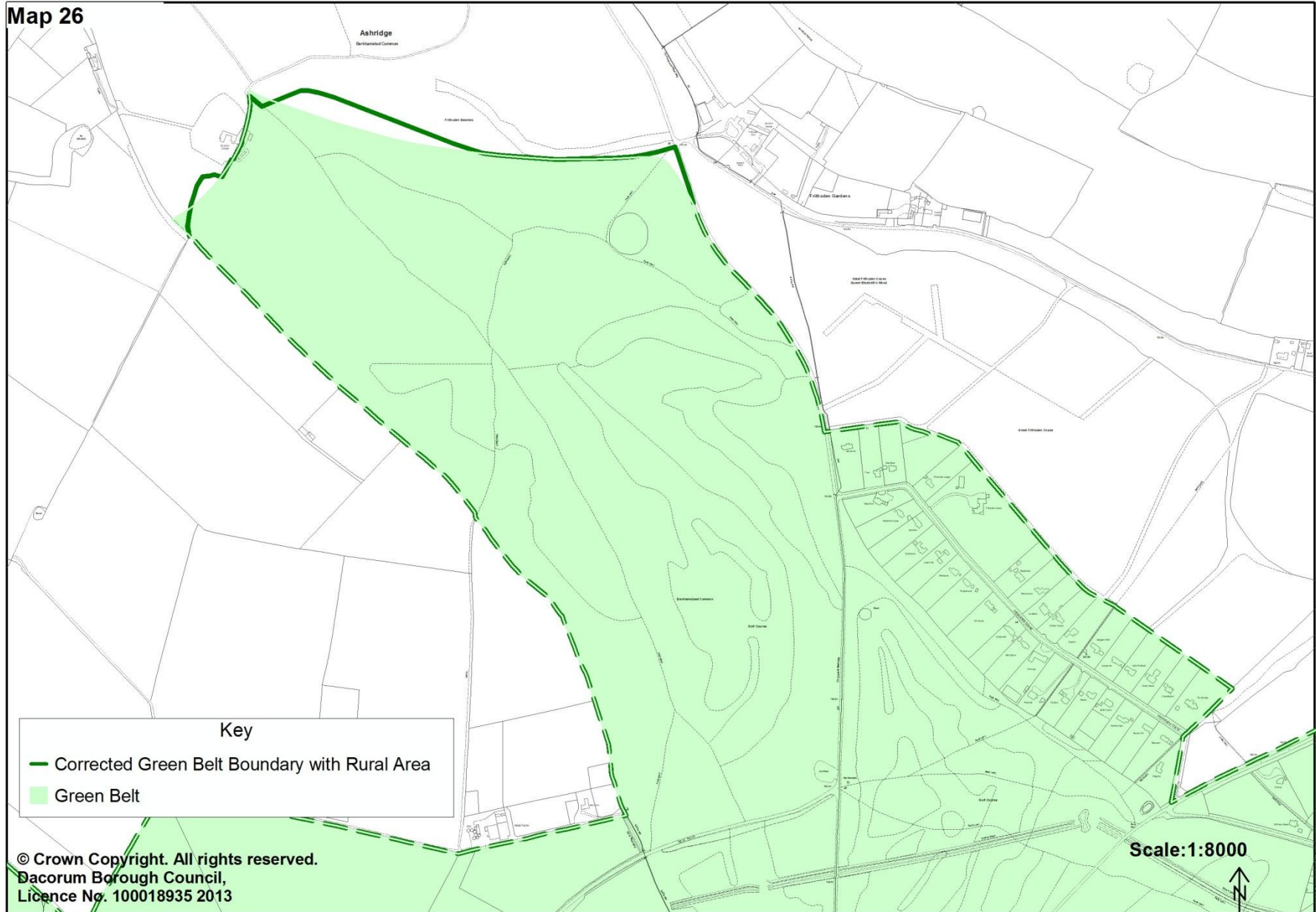


**Map 25. Land adjoining New Road, Berkhamsted Common**

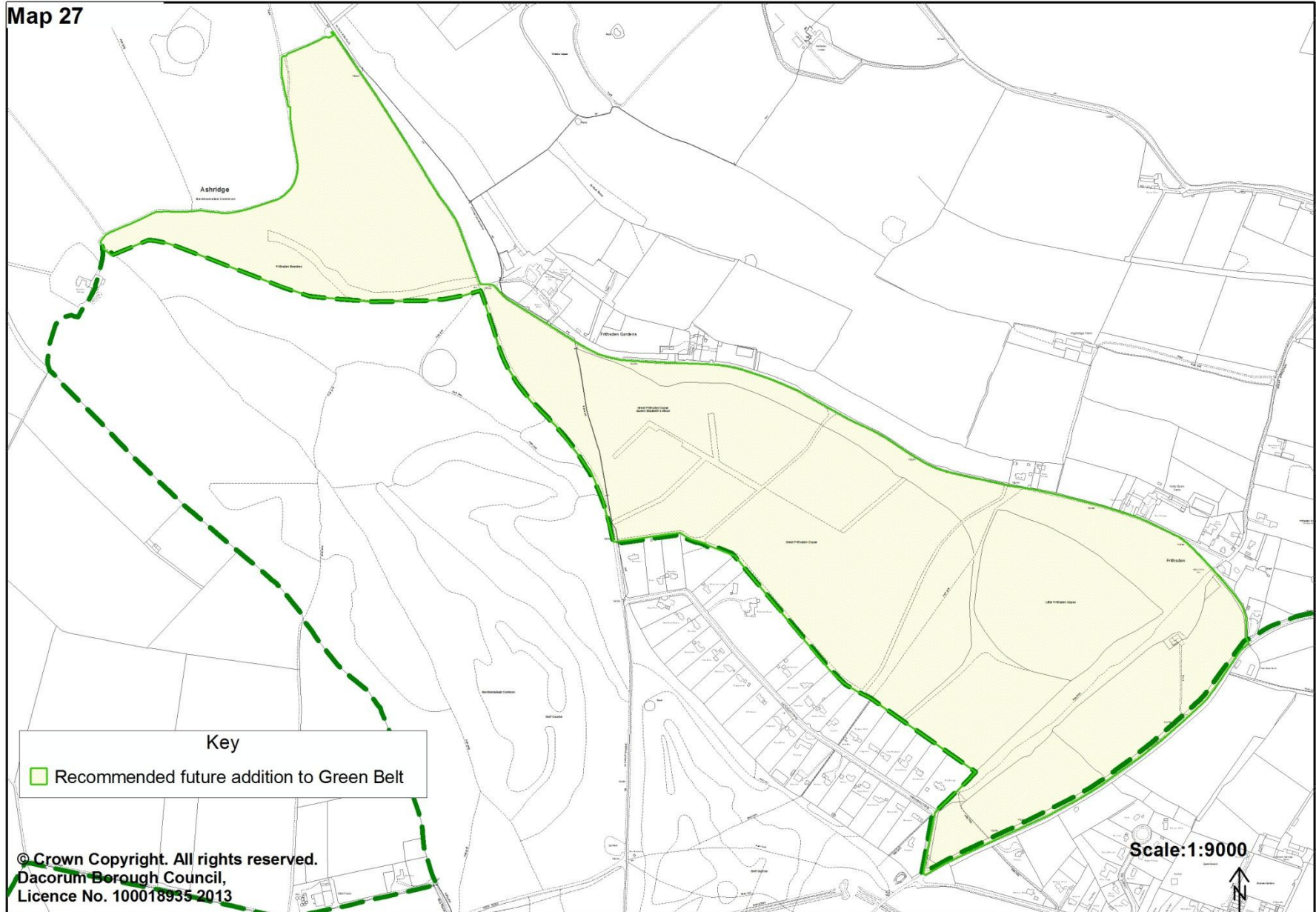




# Map 26. Frithsden Beeches, Berkhamsted Common



# Map 27. Land at Frithsden Beeches and Berkhamsted Common Frithsden





# Map 28. Land south of Nettleden Road, Nettleden and Water End

