







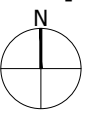
### LEGEND

-  Site Boundary
-  Contours/Spot Heights (Metres AOD) ^
-  Public Rights of Way \*
- |    |   |
|----|---|
| F  | H |
| TB | V |

 F: Field Reference      H: Hedgerow  
 TB: Tree Belt              V: Roadside Verge
- |   |
|---|
| P |
| A |

 P: Pasture  
 A: Arable
-  Location of Photographic Viewpoints (Site Appraisal Photographs A-I)

Sources:  
 ^ OS Mapping  
 \* Hertfordshire County Council Interactive Map/Buckinghamshire County Council Interactive Map



# DRAFT

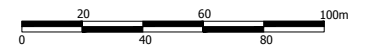
## Figure 2

For Illustrative Purposes Only

Project  
**Land West of Tring**

Drawing Title  
**Site Appraisal Plan**

Date 04.07.2012	Scale 1:2,500@A3	Drawn by MN/MK	Check by CRH
Project No 21156	Drawing No L2	Revision A	



Planning • Master Planning & Urban Design  
 Architecture • Landscape Planning & Design • Project Services  
 Environmental & Sustainability Assessment • Graphic Design

bartonwillmore.co.uk 