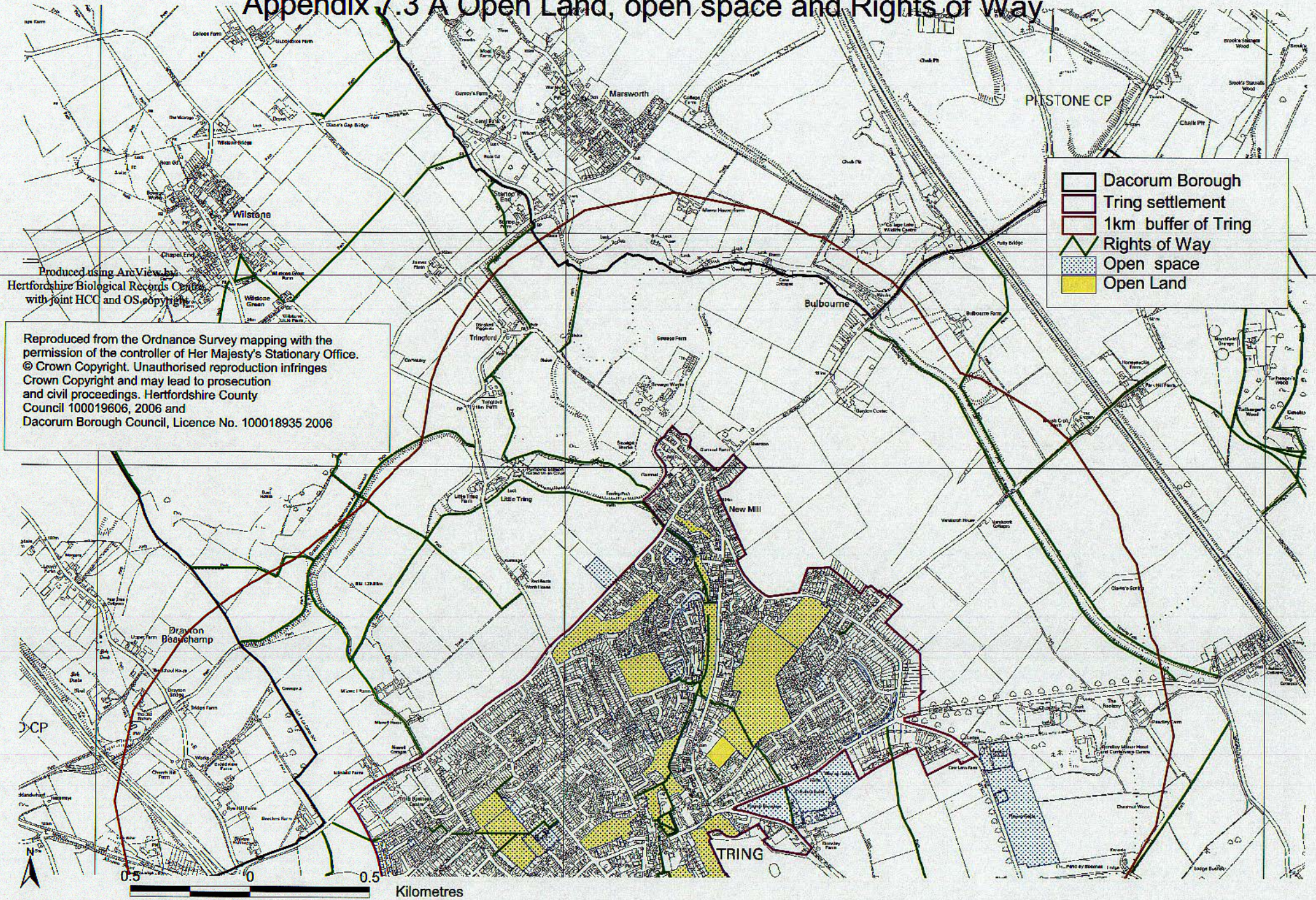


Appendix 7.3 A Open Land, open space and Rights of Way



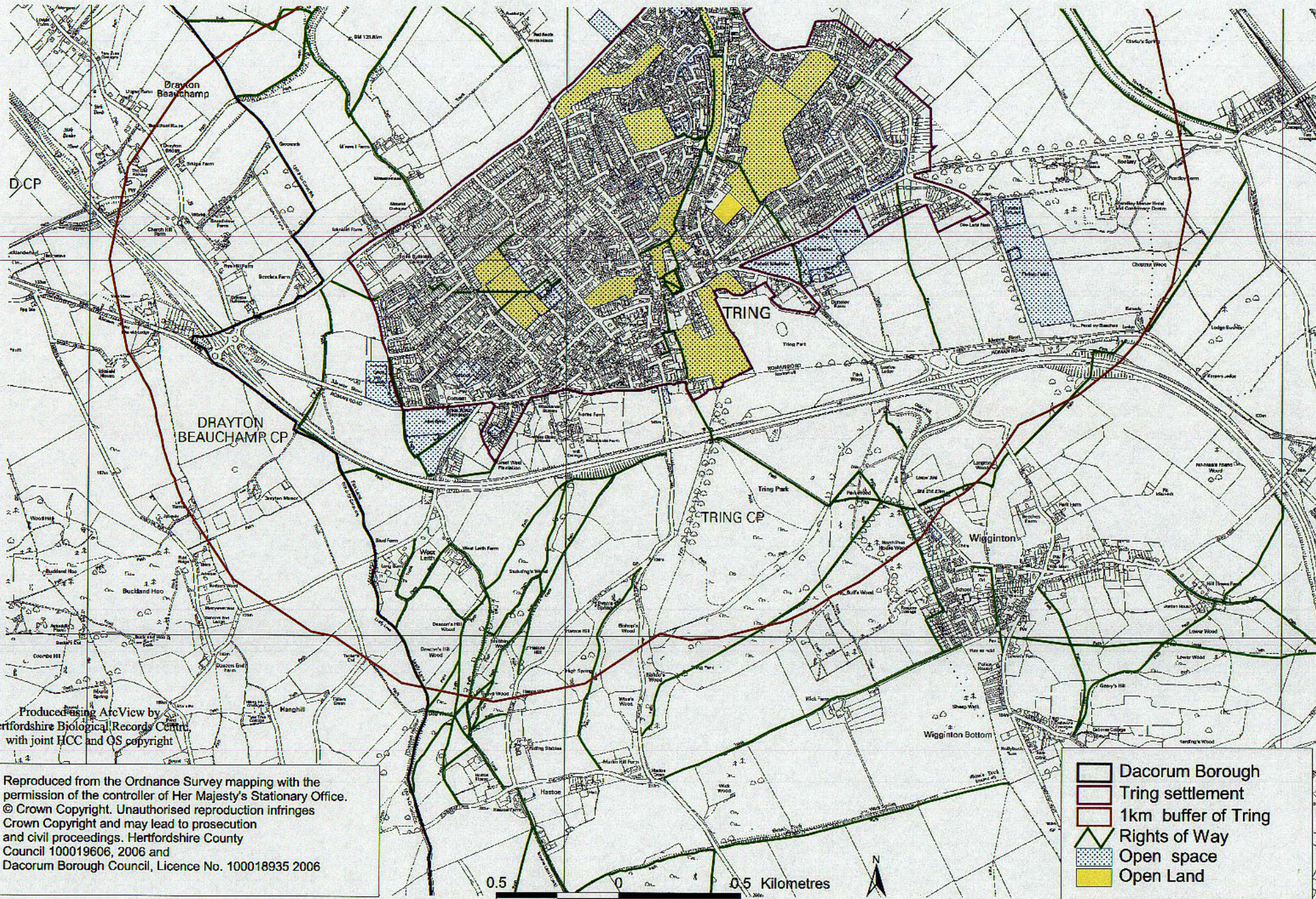
Produced using ArcView by
Hertfordshire Biological Records Centre
with joint HCC and OS copyright

Reproduced from the Ordnance Survey mapping with the permission of the controller of Her Majesty's Stationary Office. © Crown Copyright. Unauthorised reproduction infringes Crown Copyright and may lead to prosecution and civil proceedings. Hertfordshire County Council 100019606, 2006 and Dacorum Borough Council, Licence No. 100018935 2006

	Dacorum Borough
	Tring settlement
	1km buffer of Tring
	Rights of Way
	Open space
	Open Land









Appendix 7.3 B Open Land, open space and Rights of Way



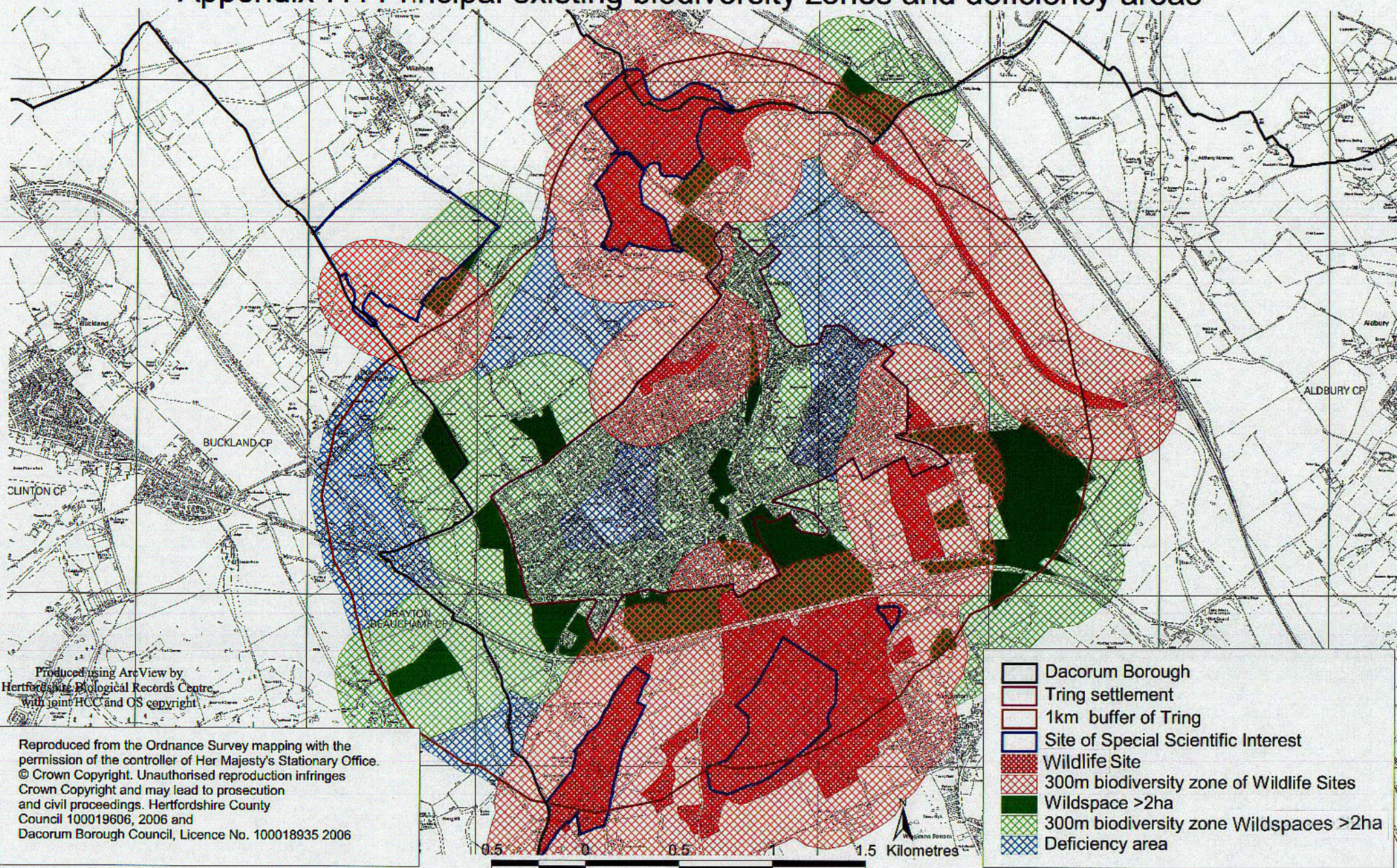
Produced using ArcView by
Hertfordshire Biological Records Centre
with joint HCC and OS copyright

Reproduced from the Ordnance Survey mapping with the permission of the controller of Her Majesty's Stationary Office. © Crown Copyright. Unauthorised reproduction infringes Crown Copyright and may lead to prosecution and civil proceedings. Hertfordshire County Council 100019606, 2006 and Dacorum Borough Council, Licence No. 100018935 2006

0.5 0 0.5 Kilometres






-  Dacorum Borough
-  Tring settlement
-  1km buffer of Tring
-  Rights of Way
-  Open space
-  Open Land

Appendix 7.4 Principal existing biodiversity zones and deficiency areas



Produced using ArcView by
Hertfordshire Biological Records Centre
with joint HCC and OS copyright

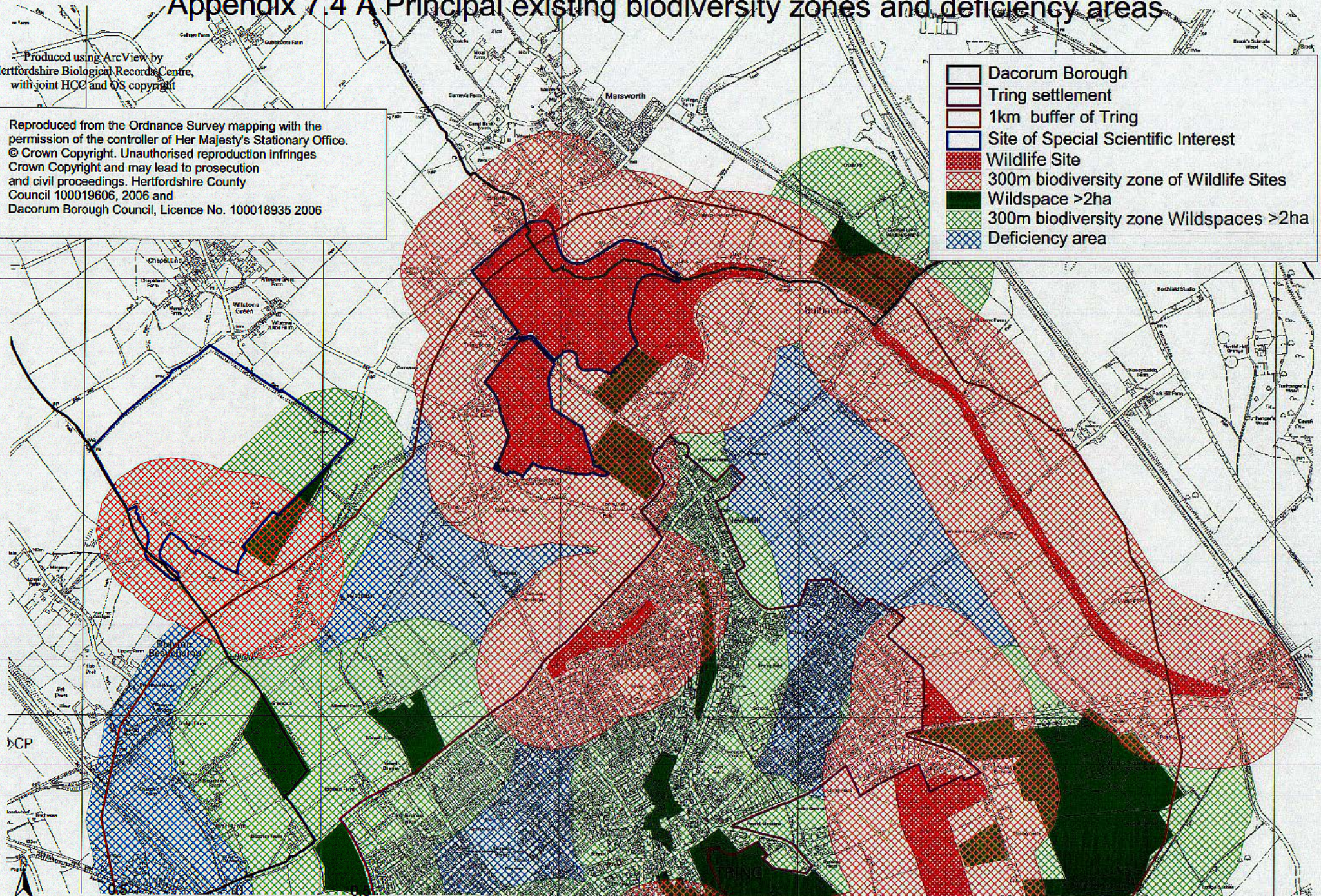
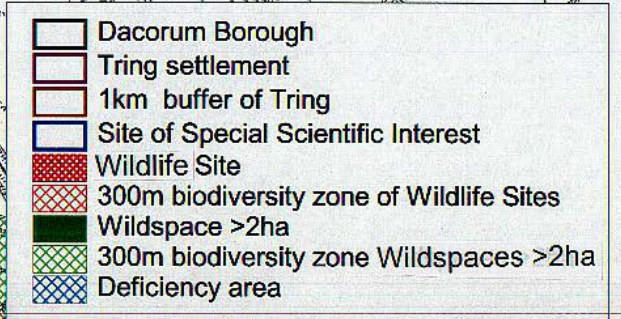
Reproduced from the Ordnance Survey mapping with the permission of the controller of Her Majesty's Stationary Office. © Crown Copyright. Unauthorised reproduction infringes Crown Copyright and may lead to prosecution and civil proceedings. Hertfordshire County Council 100019606, 2006 and Dacorum Borough Council, Licence No. 100018935 2006

-  Dacorum Borough
-  Tring settlement
-  1km buffer of Tring
-  Site of Special Scientific Interest
-  Wildlife Site
-  300m biodiversity zone of Wildlife Sites
-  Wildspace >2ha
-  300m biodiversity zone Wildspaces >2ha
-  Deficiency area

Appendix 7.4 A Principal existing biodiversity zones and deficiency areas

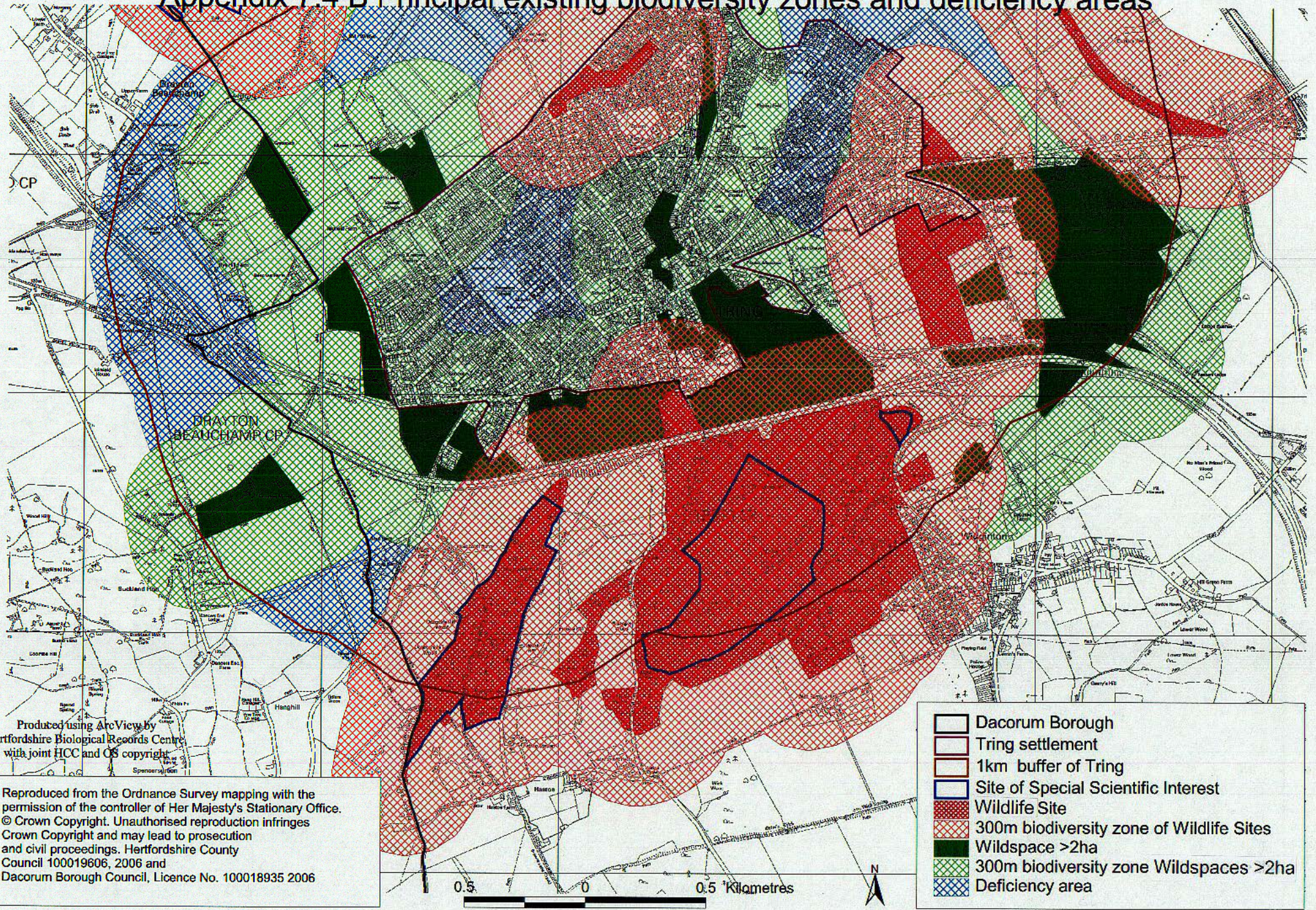
Produced using ArcView by
Hertfordshire Biological Records Centre,
with joint HCC and OS copyright

Reproduced from the Ordnance Survey mapping with the permission of the controller of Her Majesty's Stationary Office. © Crown Copyright. Unauthorised reproduction infringes Crown Copyright and may lead to prosecution and civil proceedings. Hertfordshire County Council 100019606, 2006 and Dacorum Borough Council, Licence No. 100018935 2006



Kilometres

Appendix 7.4 B Principal existing biodiversity zones and deficiency areas

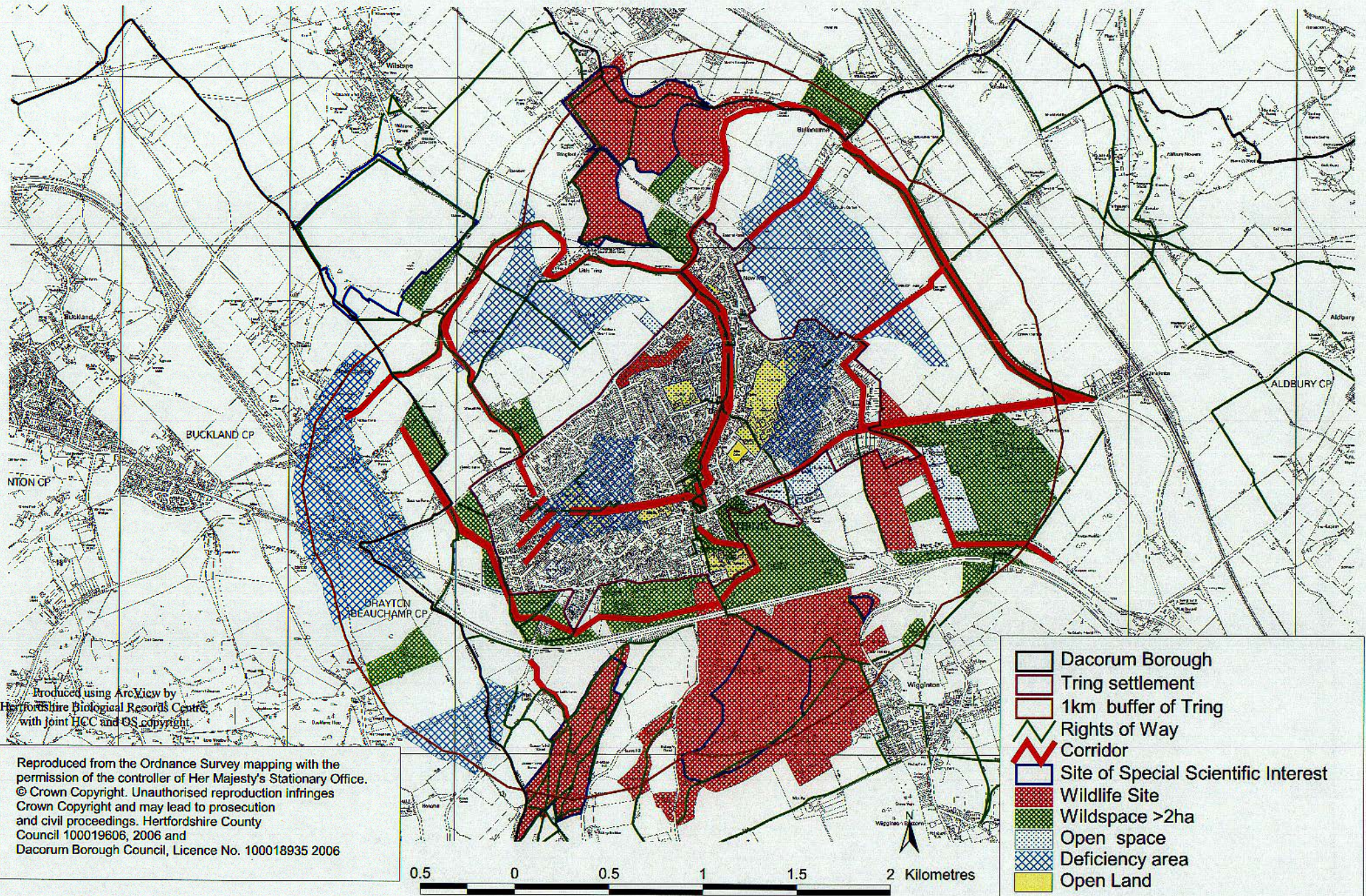


Produced using ArcView by
Hertfordshire Biological Records Centre
with joint HCC and OS copyright

Reproduced from the Ordnance Survey mapping with the permission of the controller of Her Majesty's Stationary Office. © Crown Copyright. Unauthorised reproduction infringes Crown Copyright and may lead to prosecution and civil proceedings. Hertfordshire County Council 100019606, 2006 and Dacorum Borough Council, Licence No. 100018935 2006



Appendix 7.5 Principal biodiversity processes and planning


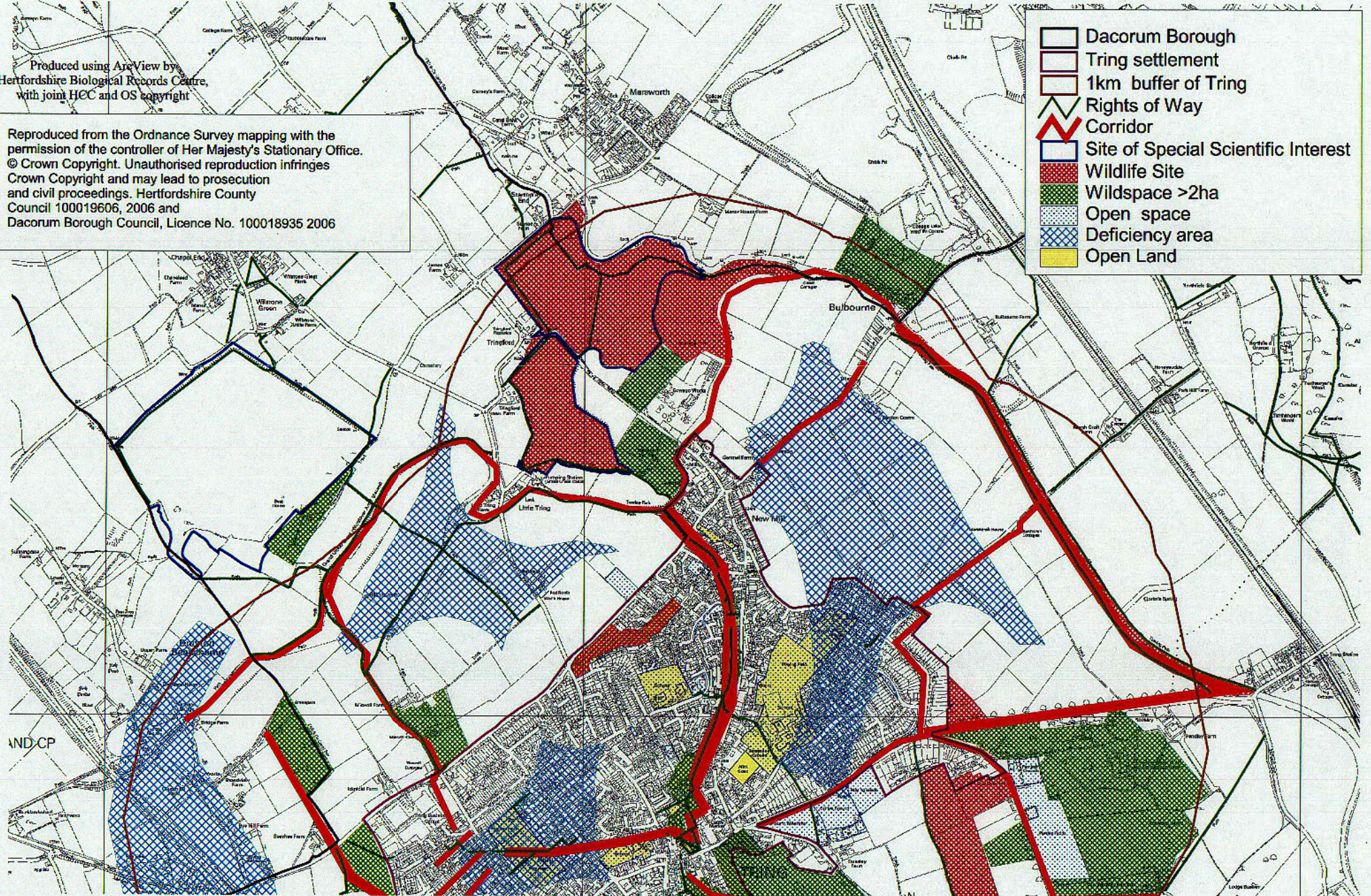


Appendix 7.5 A Principal biodiversity processes and planning

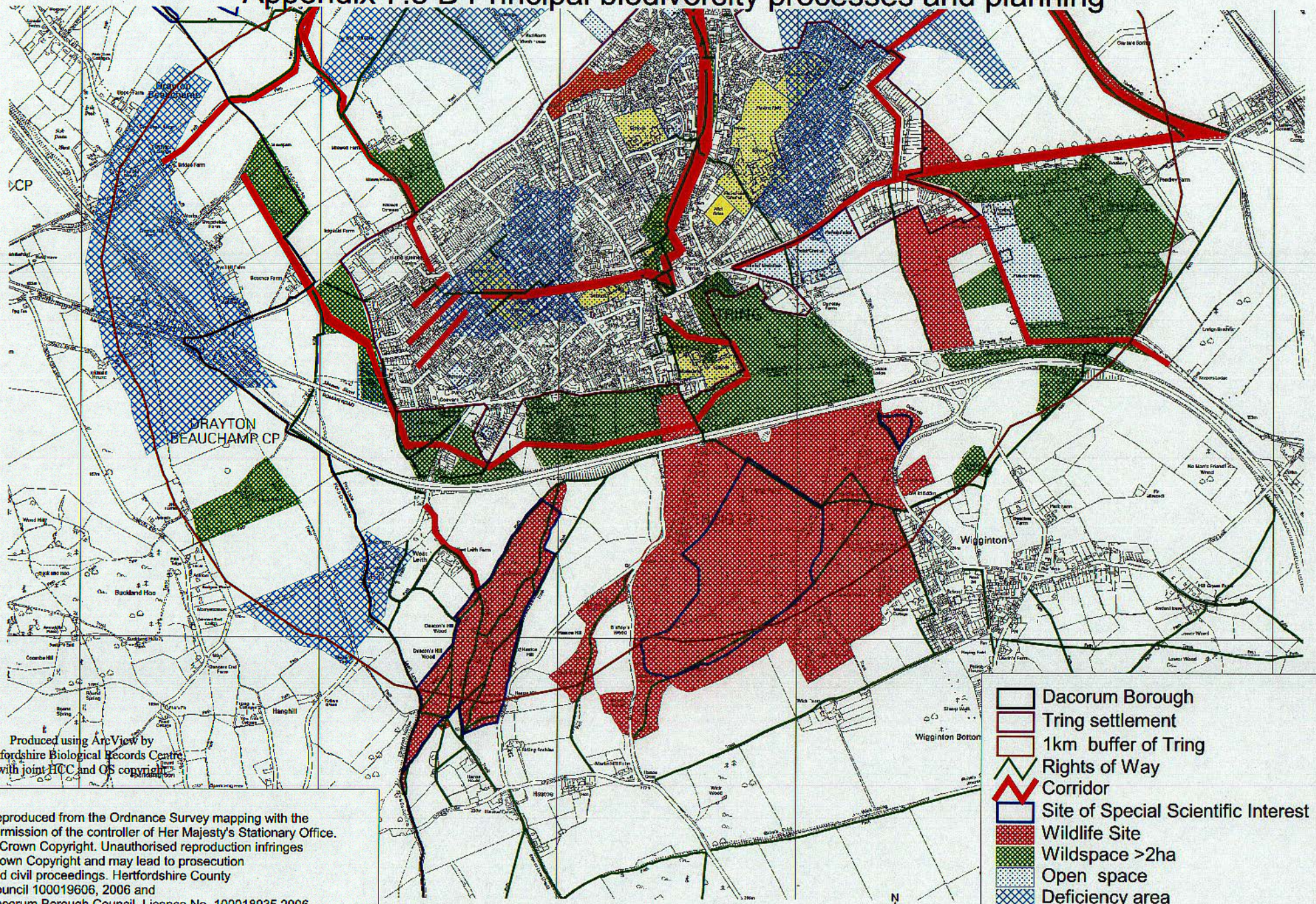
Produced using ArcView by
Hertfordshire Biological Records Centre,
with joint HCC and OS copyright

Reproduced from the Ordnance Survey mapping with the permission of the controller of Her Majesty's Stationary Office. © Crown Copyright. Unauthorised reproduction infringes Crown Copyright and may lead to prosecution and civil proceedings. Hertfordshire County Council 100019606, 2006 and Dacorum Borough Council, Licence No. 100018935 2006

	Dacorum Borough
	Tring settlement
	1km buffer of Tring
	Rights of Way
	Corridor
	Site of Special Scientific Interest
	Wildlife Site
	Wildspace >2ha
	Open space
	Deficiency area
	Open Land



Appendix 7.5 B Principal biodiversity processes and planning



Produced using ArcView by
Hertfordshire Biological Records Centre
with joint HCC and OS copyright

Reproduced from the Ordnance Survey mapping with the permission of the controller of Her Majesty's Stationary Office. © Crown Copyright. Unauthorised reproduction infringes Crown Copyright and may lead to prosecution and civil proceedings. Hertfordshire County Council 100019606, 2006 and Dacorum Borough Council, Licence No. 100018935 2006

-  Dacorum Borough
-  Tring settlement
-  1km buffer of Tring
-  Rights of Way
-  Corridor
-  Site of Special Scientific Interest
-  Wildlife Site
-  Wildspace >2ha
-  Open space
-  Deficiency area
-  Open Land