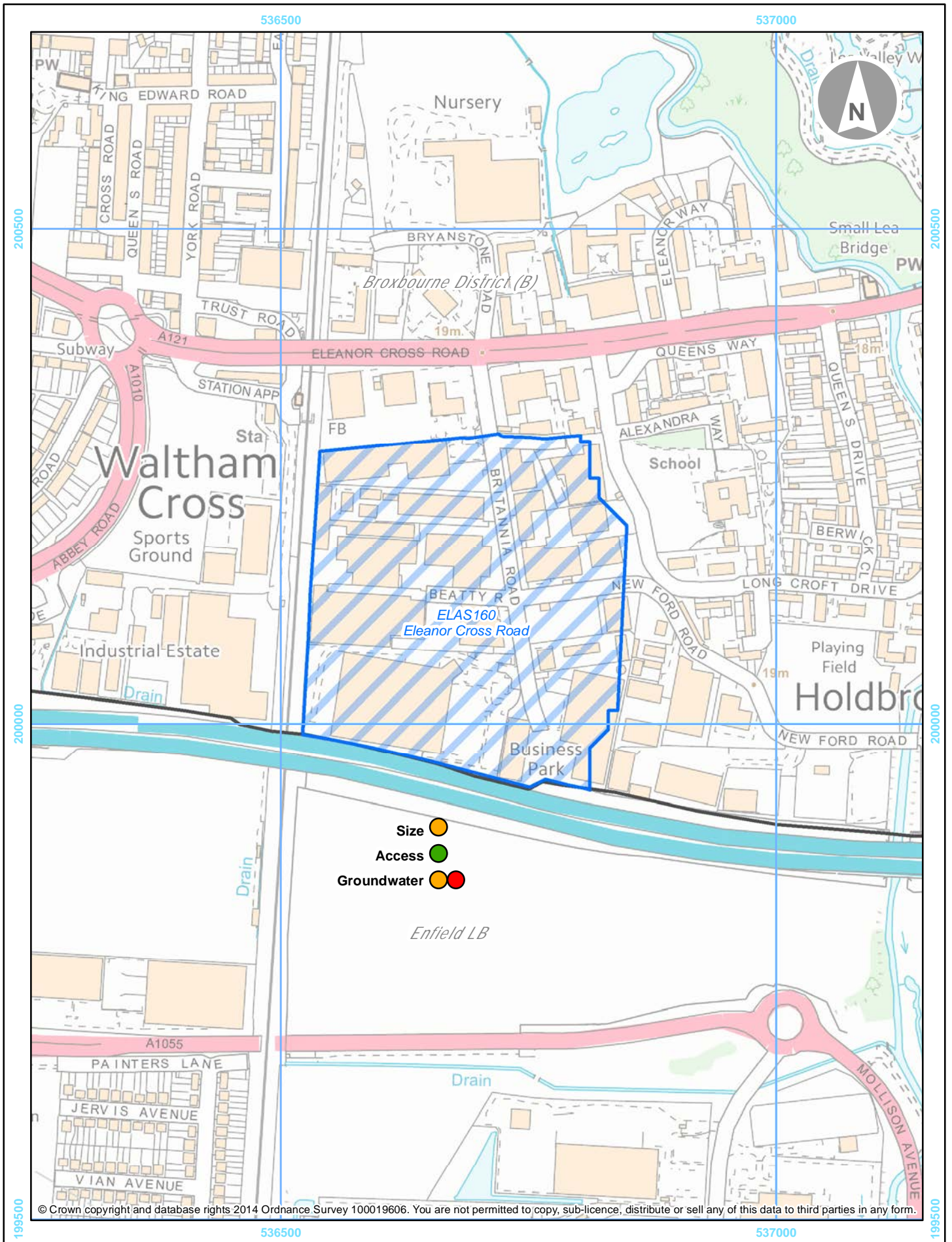


Index of Sites in the Borough of Broxbourne

<u>Map Number</u>	<u>Site</u>
Inset Map 001	ELAS160 Eleanor Cross Road
Inset Map 002	ELAS161 Essex Road/Pindar Road



© Crown copyright and database rights 2014 Ordnance Survey 100019606. You are not permitted to copy, sub-licence, distribute or sell any of this data to third parties in any form.

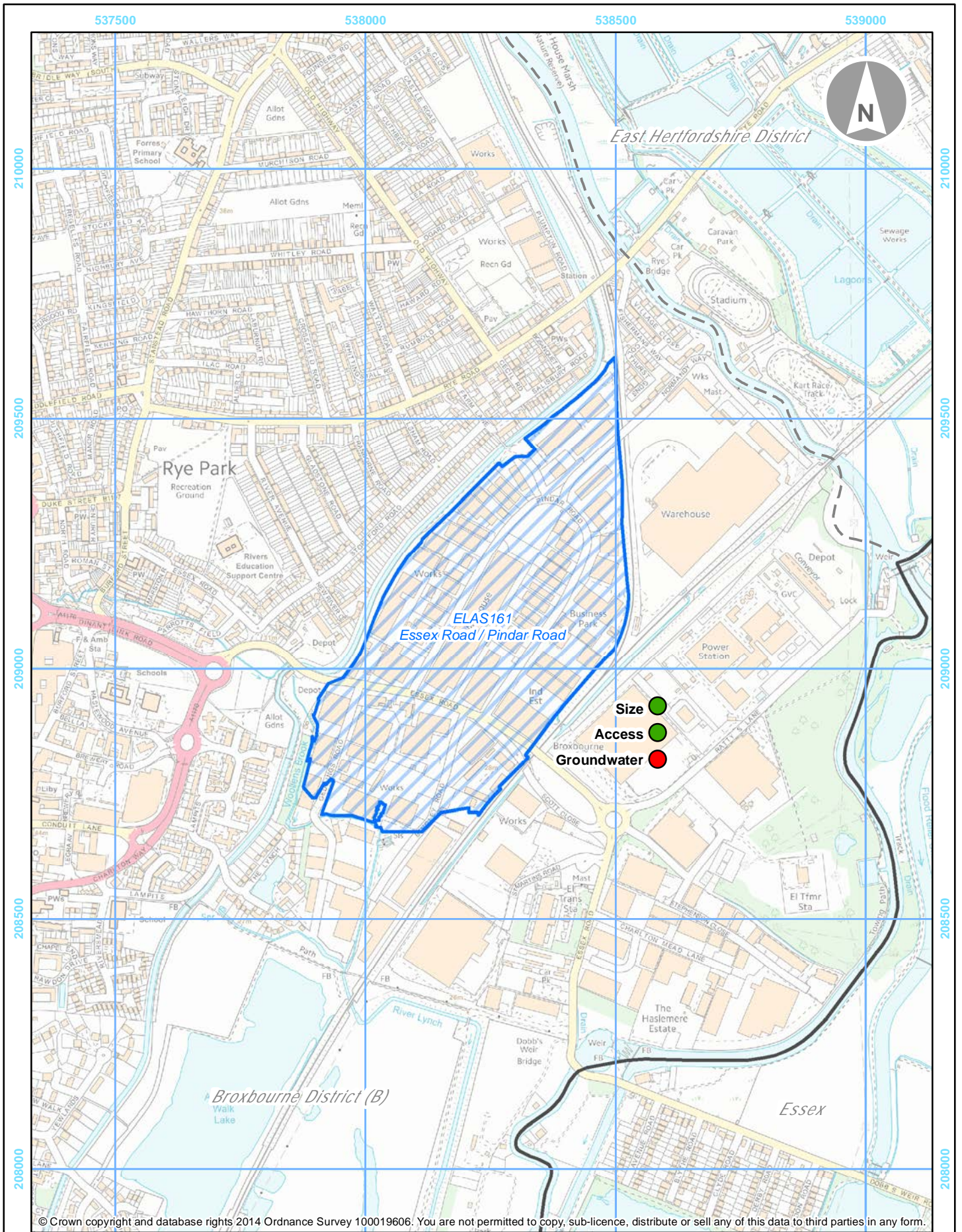
Inset Map 001

Key Allocated Site Existing Safeguarded Strategic Site ELAS



Scale 1:5,000 0 100 200 300 Meters

Waste Site Allocations Adopted July 2014 - Broxbourne District




© Crown copyright and database rights 2014 Ordnance Survey 100019606. You are not permitted to copy, sub-licence, distribute or sell any of this data to third parties in any form.

Inset Map 002



Key Allocated Site Existing Safeguarded Strategic Site ELAS

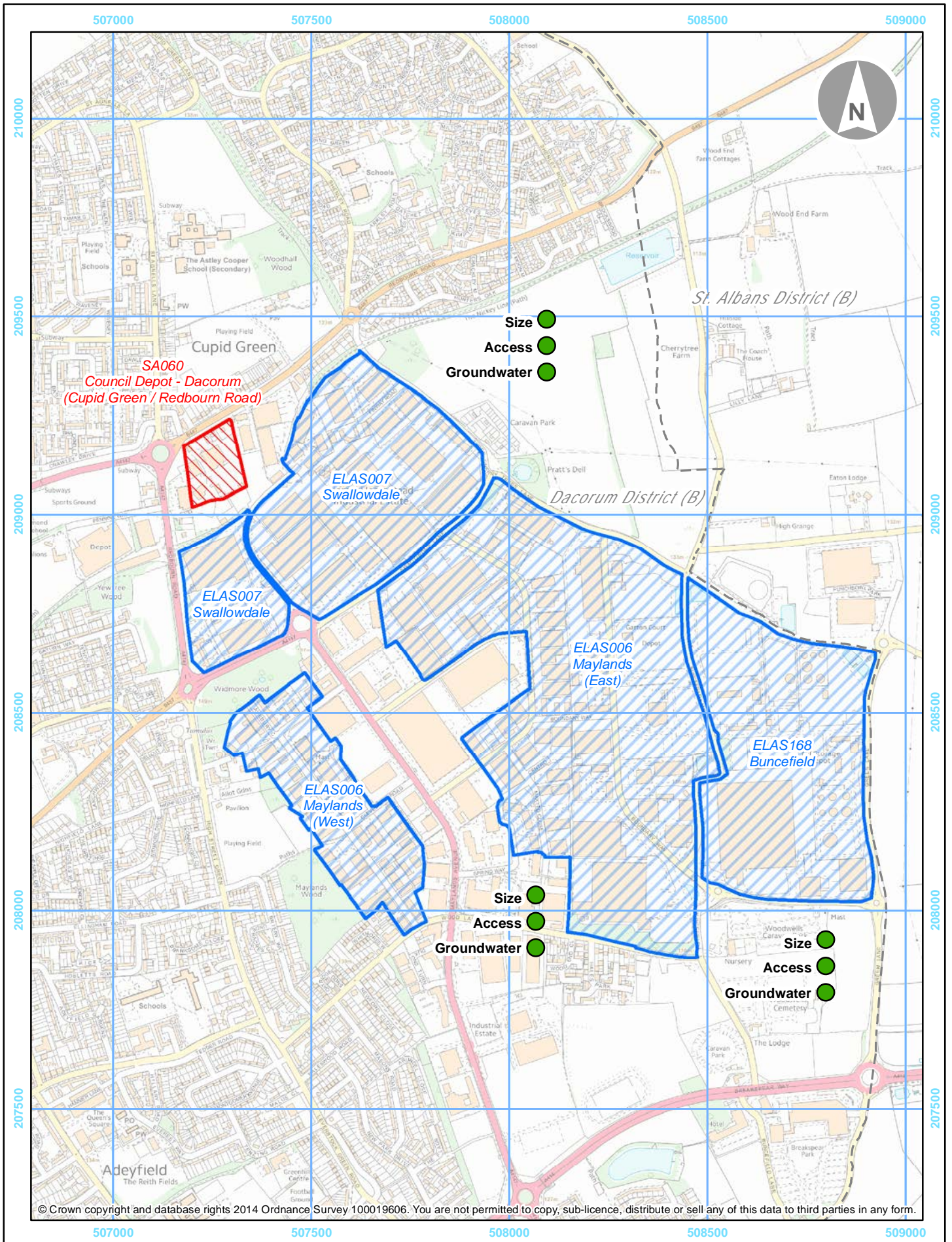
Scale 1:10,000





Waste Site Allocations Adopted July 2014 - Broxbourne District

Index of Sites in Dacorum Borough

<u>Map Number</u>	<u>Site</u>
Inset Map 003	ELAS006 Maylands (East and West) ELAS007 Swallowdale ELAS168 Buncefield SA060 Council Depot-Dacorum
Inset Map 004	ELAS164 Icknield Way, Tring
Inset Map 005	ELAS167 Northbridge Road ELAS169 River Park
Inset Map 006	ELAS174 Two Waters (East of A414) ELAS175 Two Waters (West of A414)




Inset Map 003

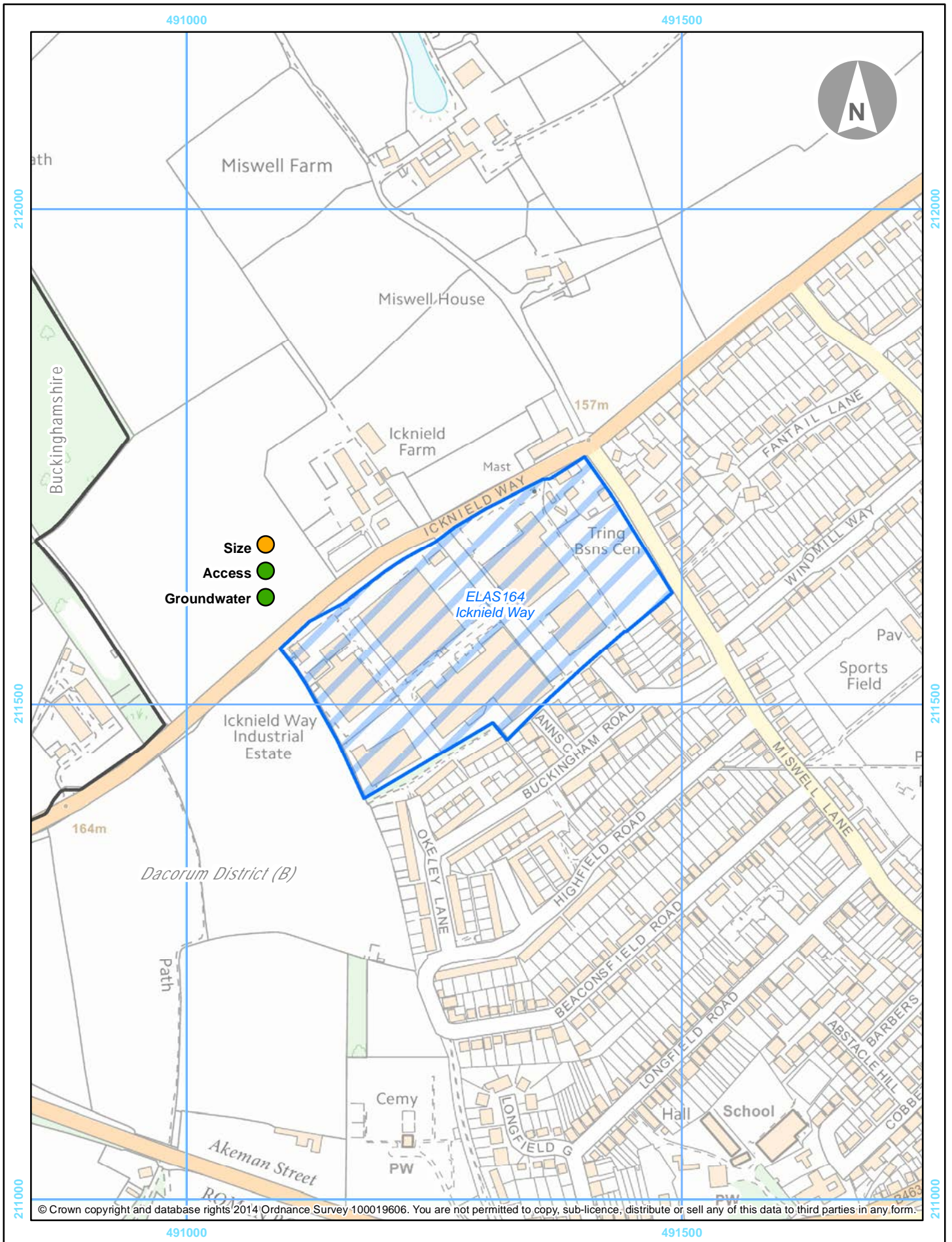
Key  Allocated Site  Existing Safeguarded Strategic Site  ELAS



Scale 1:12,500



Waste Site Allocations Adopted July 2014 - Dacorum District




Inset Map 004

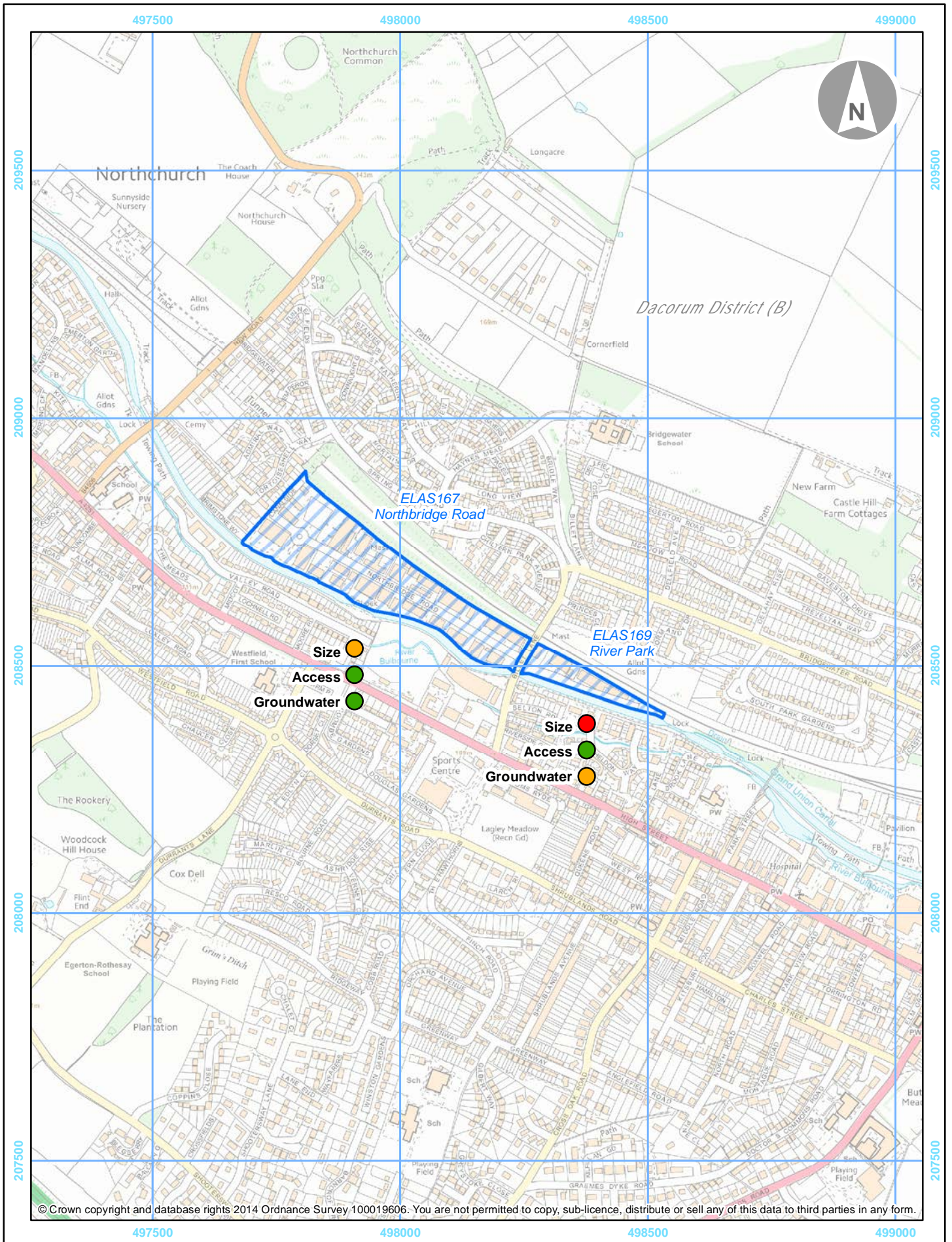
Key Allocated Site Existing Safeguarded Strategic Site ELAS



Scale 1:5,000



Waste Site Allocations Adopted July 2014 - Dacorum District




© Crown copyright and database rights 2014 Ordnance Survey 100019606. You are not permitted to copy, sub-licence, distribute or sell any of this data to third parties in any form.

Inset Map 005

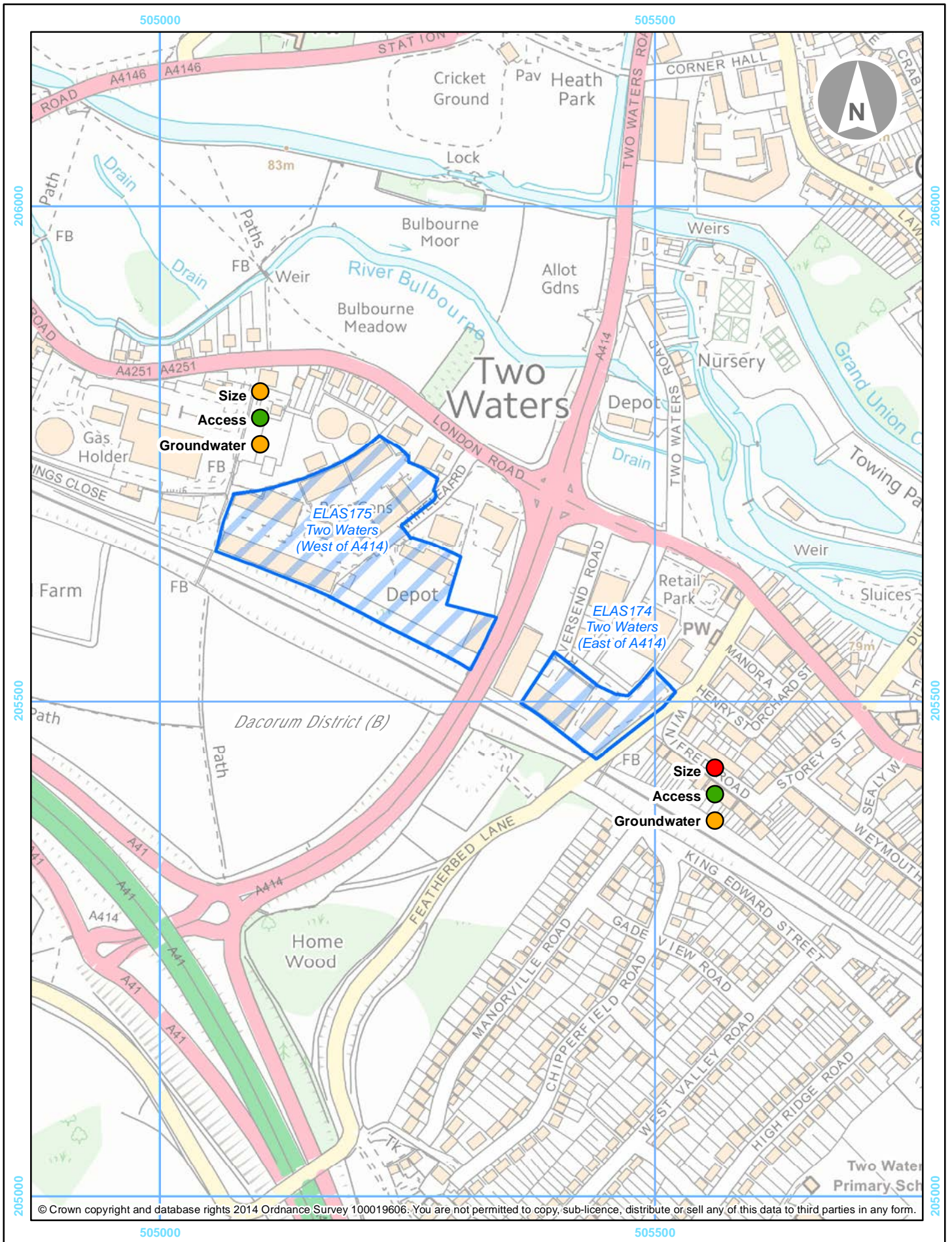
Key Allocated Site Existing Safeguarded Strategic Site ELAS



Scale 1:10,000



Waste Site Allocations Adopted July 2014 - Dacorum District




© Crown copyright and database rights 2014 Ordnance Survey 100019606. You are not permitted to copy, sub-licence, distribute or sell any of this data to third parties in any form.

Inset Map 006

Key Allocated Site Existing Safeguarded Strategic Site ELAS



Scale 1:5,000



Waste Site Allocations Adopted July 2014 - Dacorum District