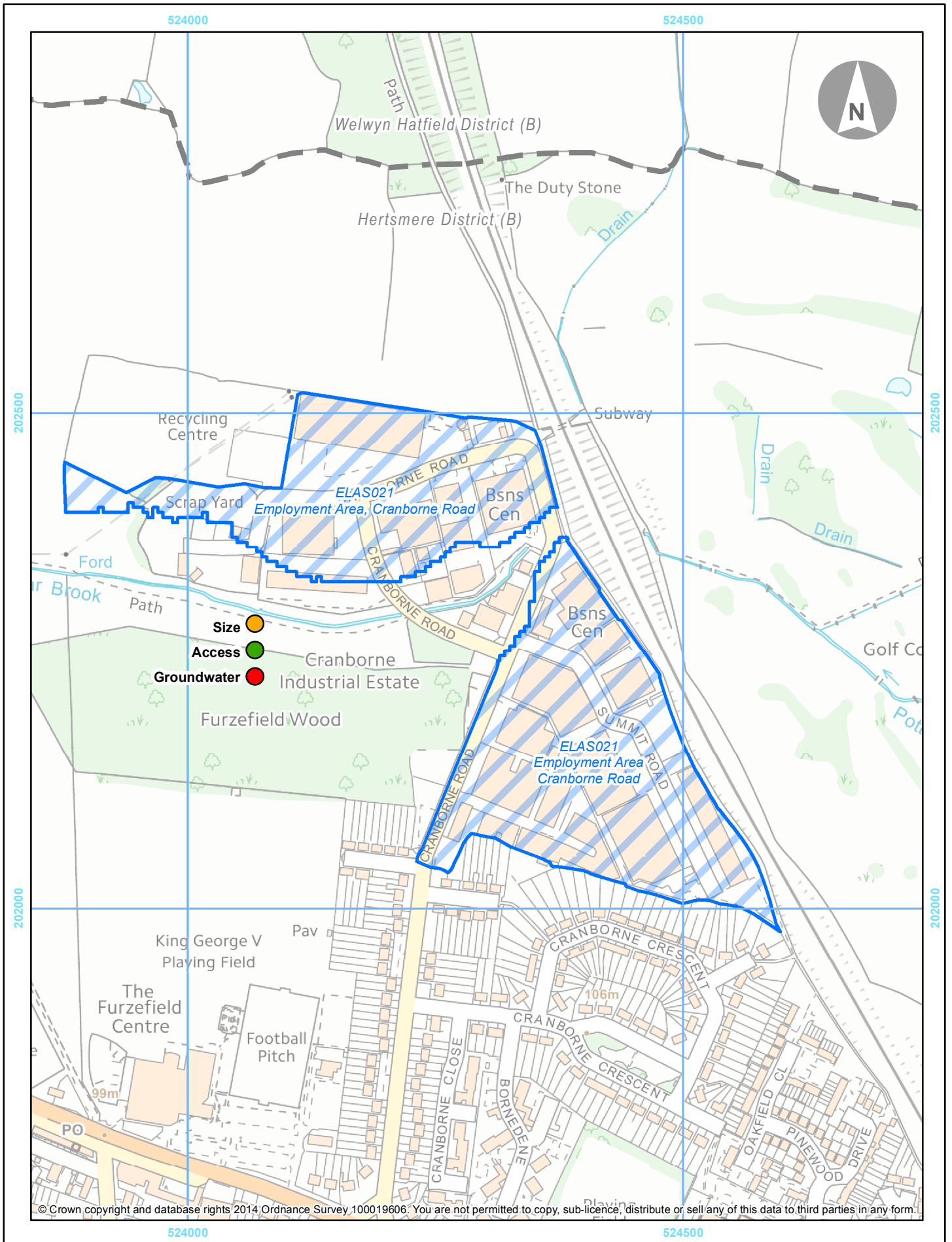


Index of Sites in Hertsmere Borough

<u>Map Number</u>	<u>Site</u>
Inset Map 013	ELAS021 Employment Area Cranborne Road
Inset Map 014	ELAS190 Stirling Way ELAS191 Elstree Way Employment Area
Inset Map 015	ELAS192 Otterspool Way Industrial Estate ELAS230 Cantilion Haulage and Adjoining Land
Inset Map 016	ELAS233 Lismirrane Industrial Park
Inset Map 017	ELAS235 The White House Commercial Centre
Inset Map 018	SA236 Land at Redwell Wood Farm, Ridge



Inset Map 013

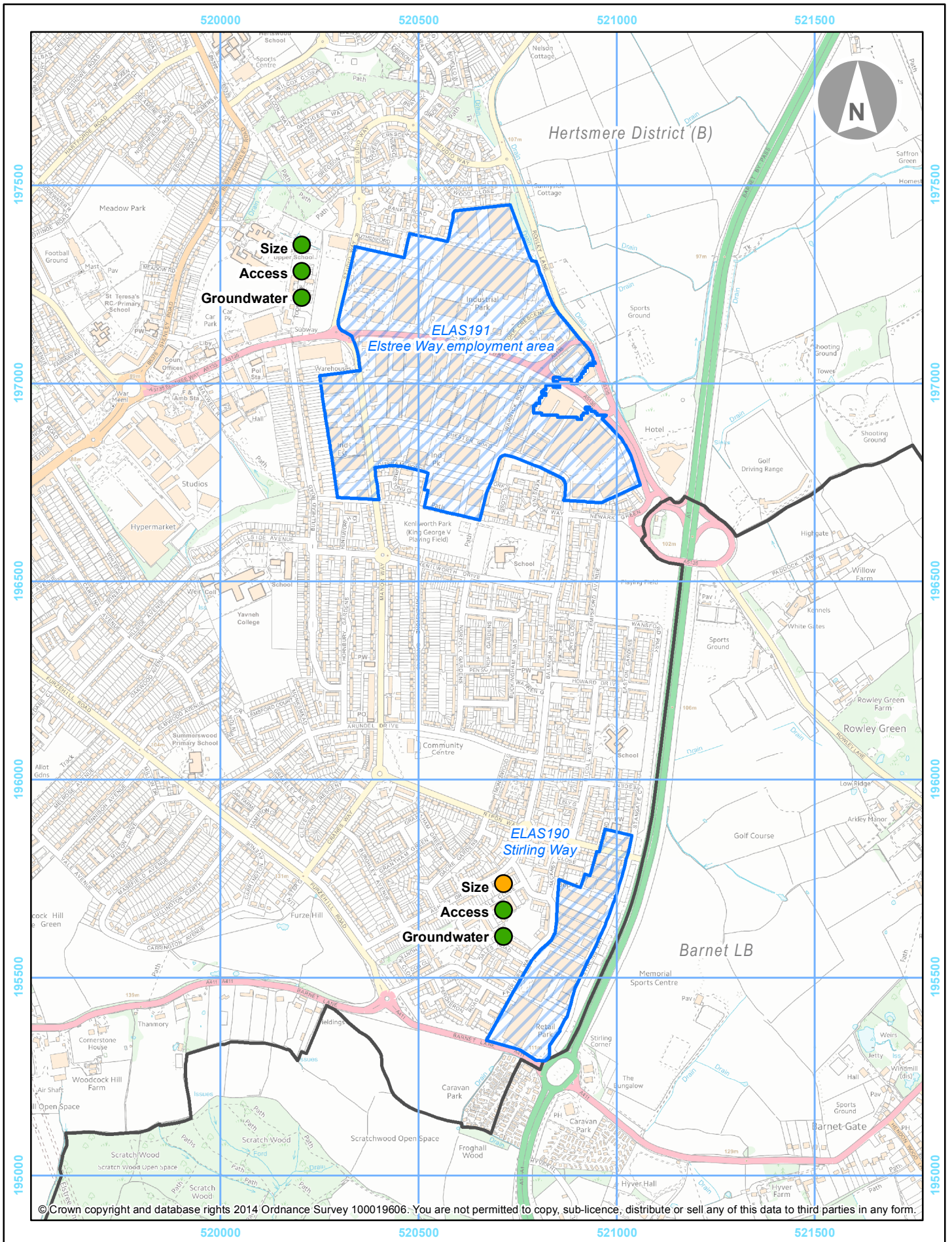
Key Allocated Site Existing Safeguarded Strategic Site ELAS



Scale 1:5,000



Waste Site Allocations Adopted July 2014 - Hertsmere District



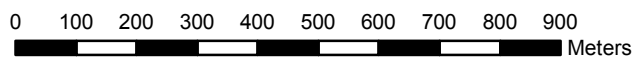
© Crown copyright and database rights 2014 Ordnance Survey 100019606. You are not permitted to copy, sub-licence, distribute or sell any of this data to third parties in any form.

Inset Map 014

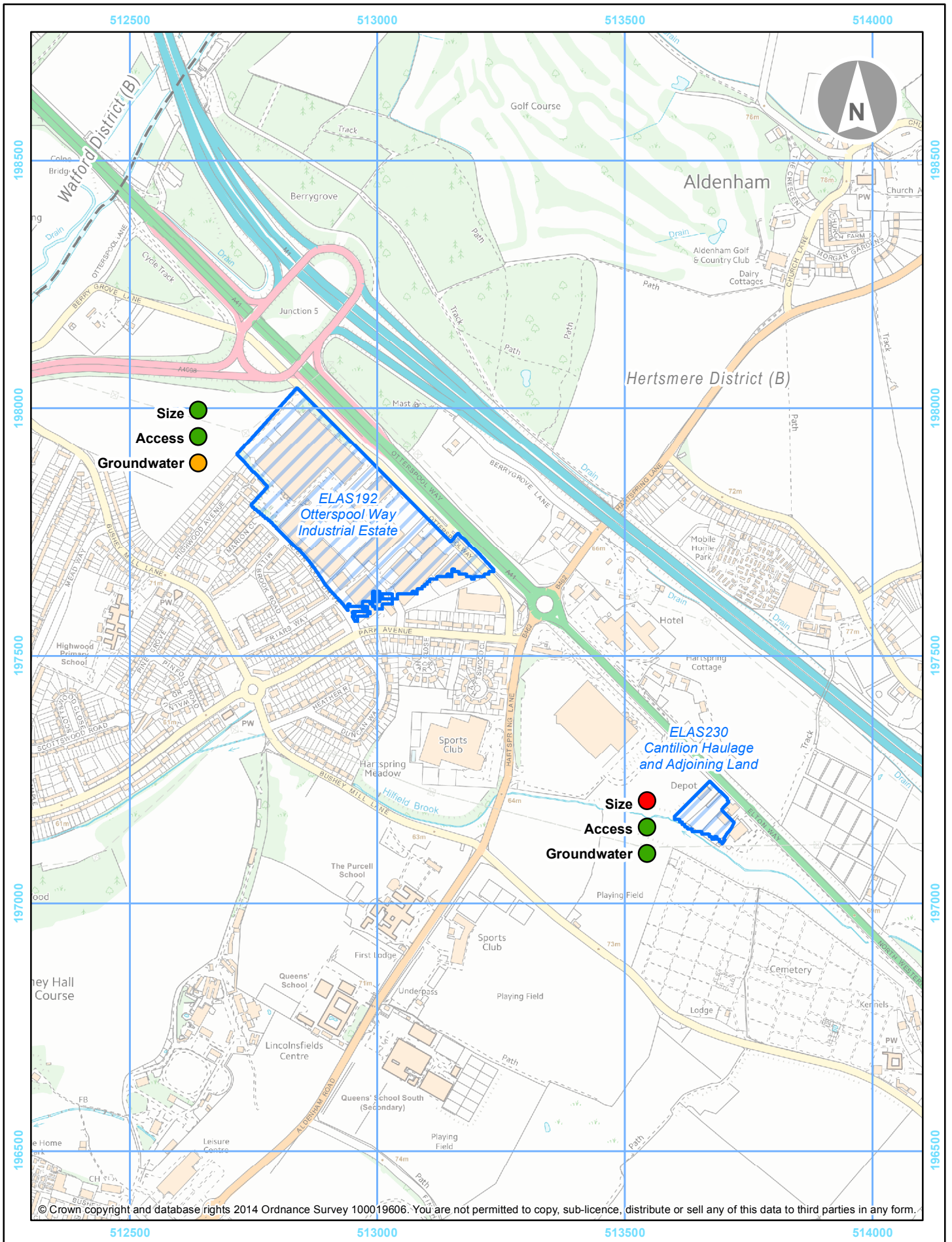


Key Allocated Site Existing Safeguarded Strategic Site ELAS

Scale 1:12,500



Waste Site Allocations Adopted July 2014 - Hertsmere District




© Crown copyright and database rights 2014 Ordnance Survey 100019606. You are not permitted to copy, sub-licence, distribute or sell any of this data to third parties in any form.

Inset Map 015

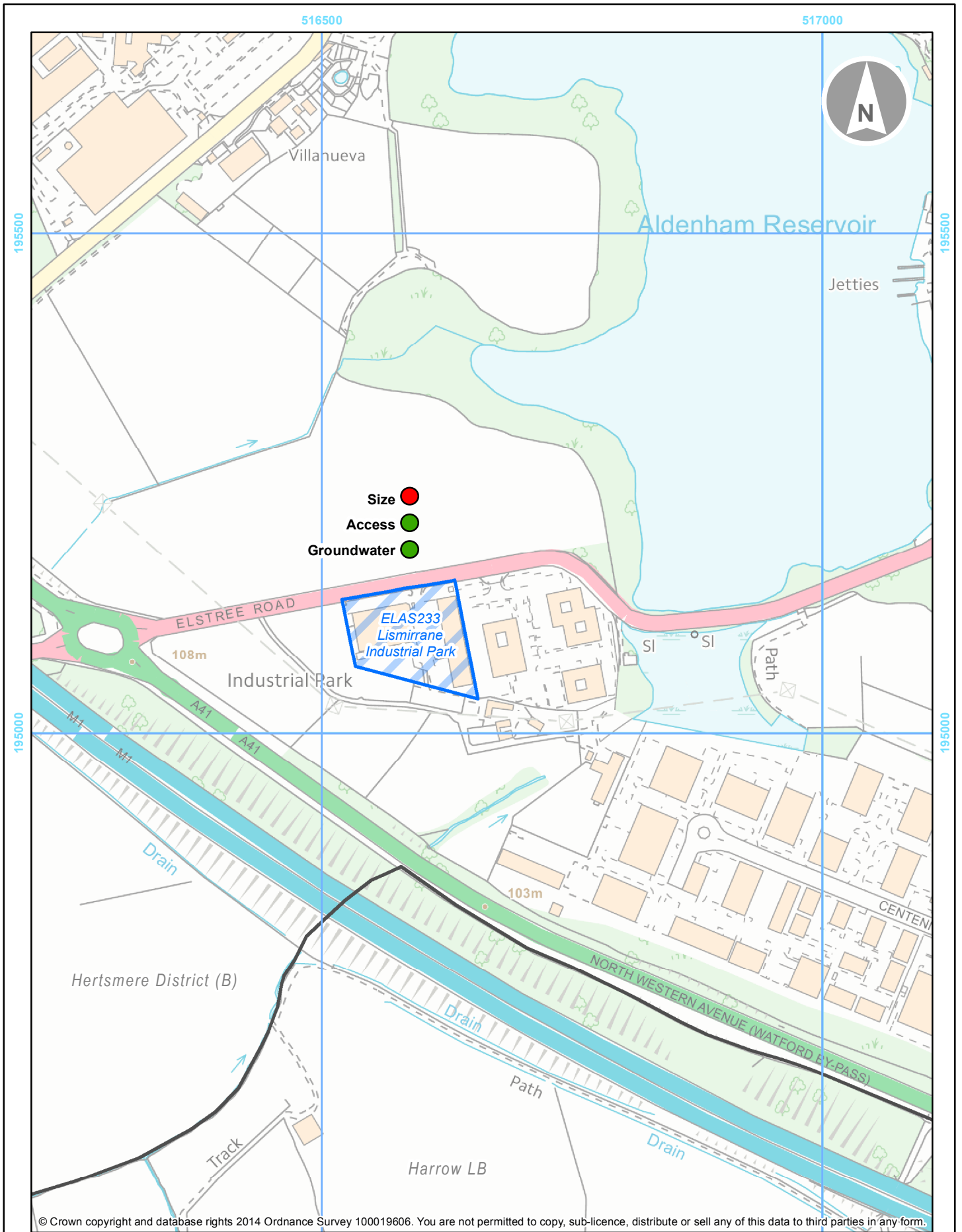
Key Allocated Site Existing Safeguarded Strategic Site ELAS



Scale 1:10,000



Waste Site Allocations Adopted July 2014 - Hertsmere District



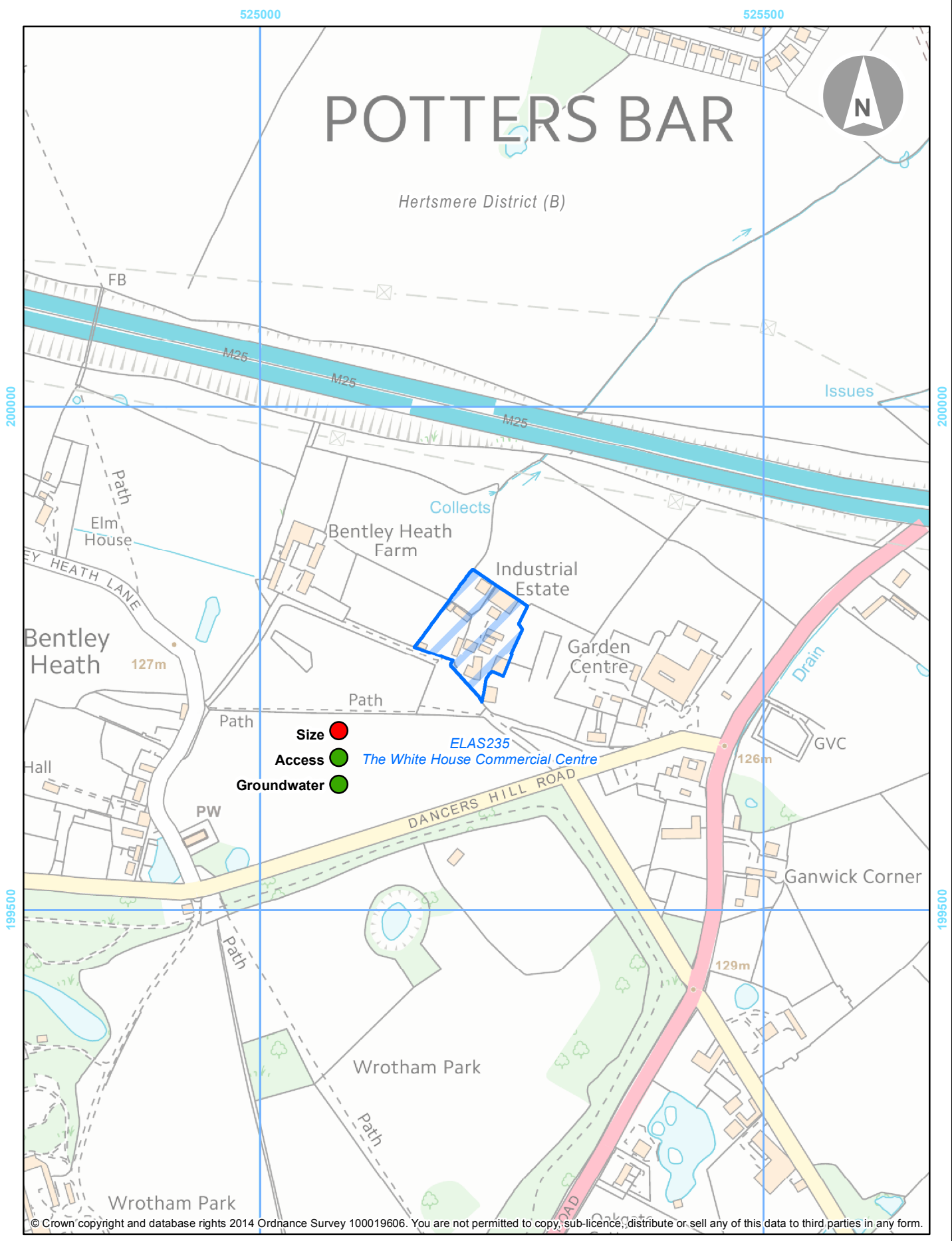
Inset Map 016



Waste Site Allocations Adopted July 2014 - Hertsme District

POTTERS BAR

Hertsmere District (B)



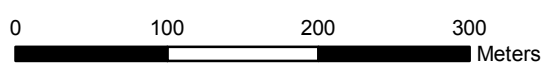
© Crown copyright and database rights 2014 Ordnance Survey 100019606. You are not permitted to copy, sub-licence, distribute or sell any of this data to third parties in any form.

Inset Map 017

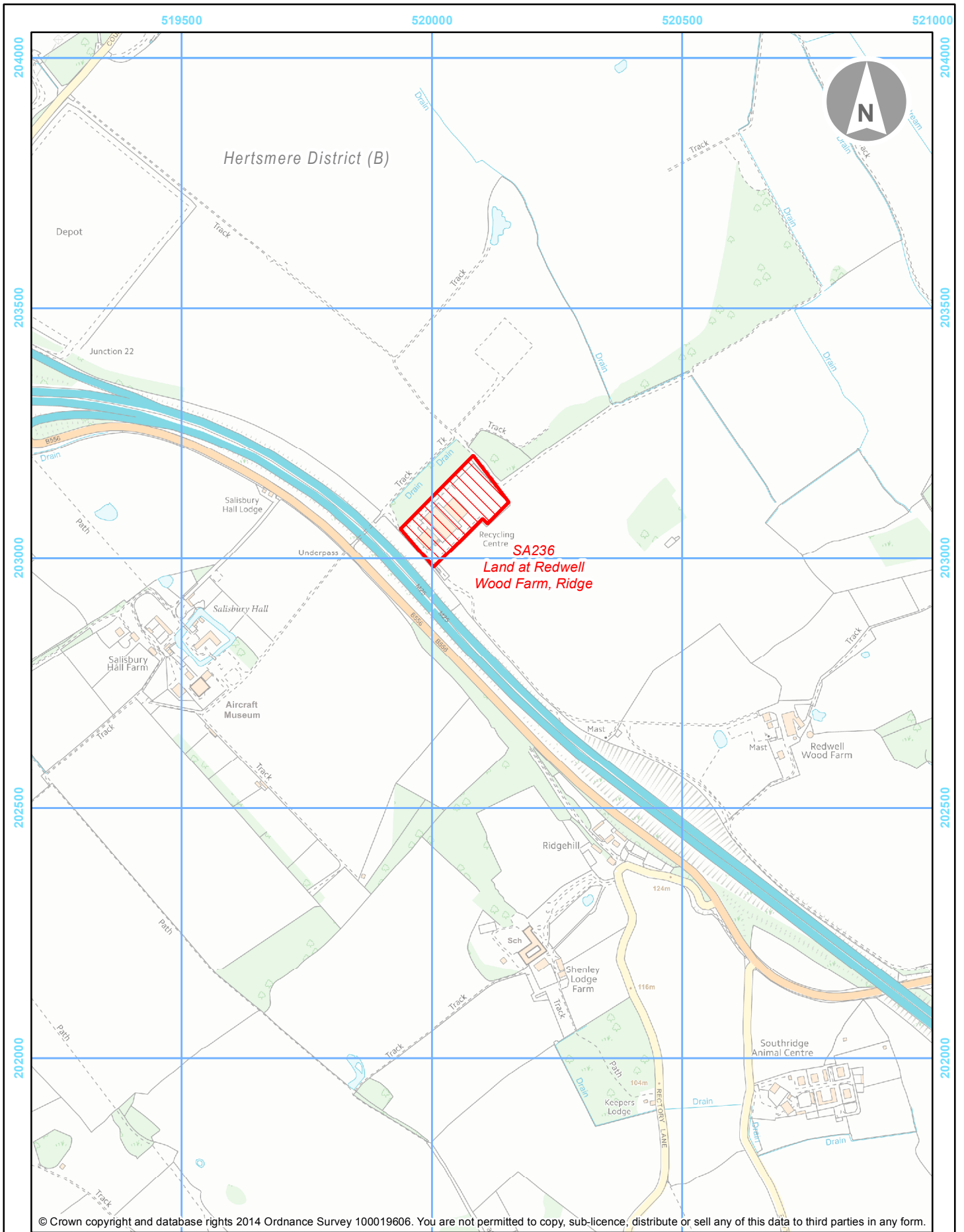
Key Allocated Site Existing Safeguarded Strategic Site ELAS



Scale 1:5,000



Waste Site Allocations Adopted July 2014 - Hertsmere District



Inset Map 018



Key Allocated Site Existing Safeguarded Strategic Site ELAS

Scale 1:10,000

